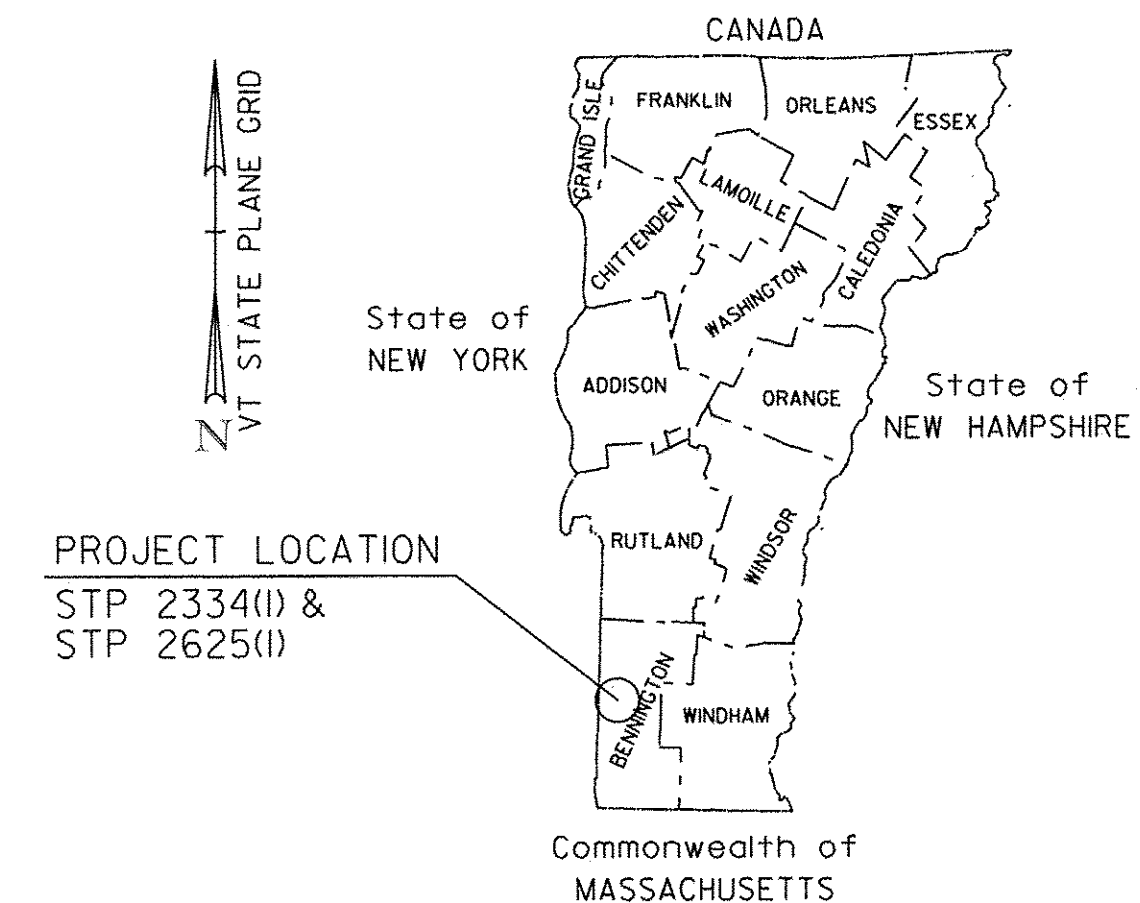


INDEX OF SHEETS  
SEE SHEET 2

STATE OF VERMONT  
AGENCY OF TRANSPORTATION



PROPOSED IMPROVEMENT  
TOWNS OF ARLINGTON, SUNDERLAND, MANCHESTER & DORSET  
COUNTY OF BENNINGTON  
VT. ROUTE 313 & HISTORIC VT. ROUTE 7A



**RECORD PLANS**

CONTRACTOR: PECKHAM ROAD CORPORATION - WHITE PLAINS, NY

RESIDENT ENGINEER: SANDRA SCHMITT

CONSTRUCTION BEGAN: APRIL 25, 2011

CONSTRUCTION COMPLETE: SEPTEMBER 11, 2011

RECORD PLANS BY: SANDRA SCHMITT

I HEREBY CERTIFY THAT ALL THE CONSTRUCTION REQUIRED BY THIS SET OF DRAWINGS HAS BEEN ACCOMPLISHED AS INDICATED HEREIN.

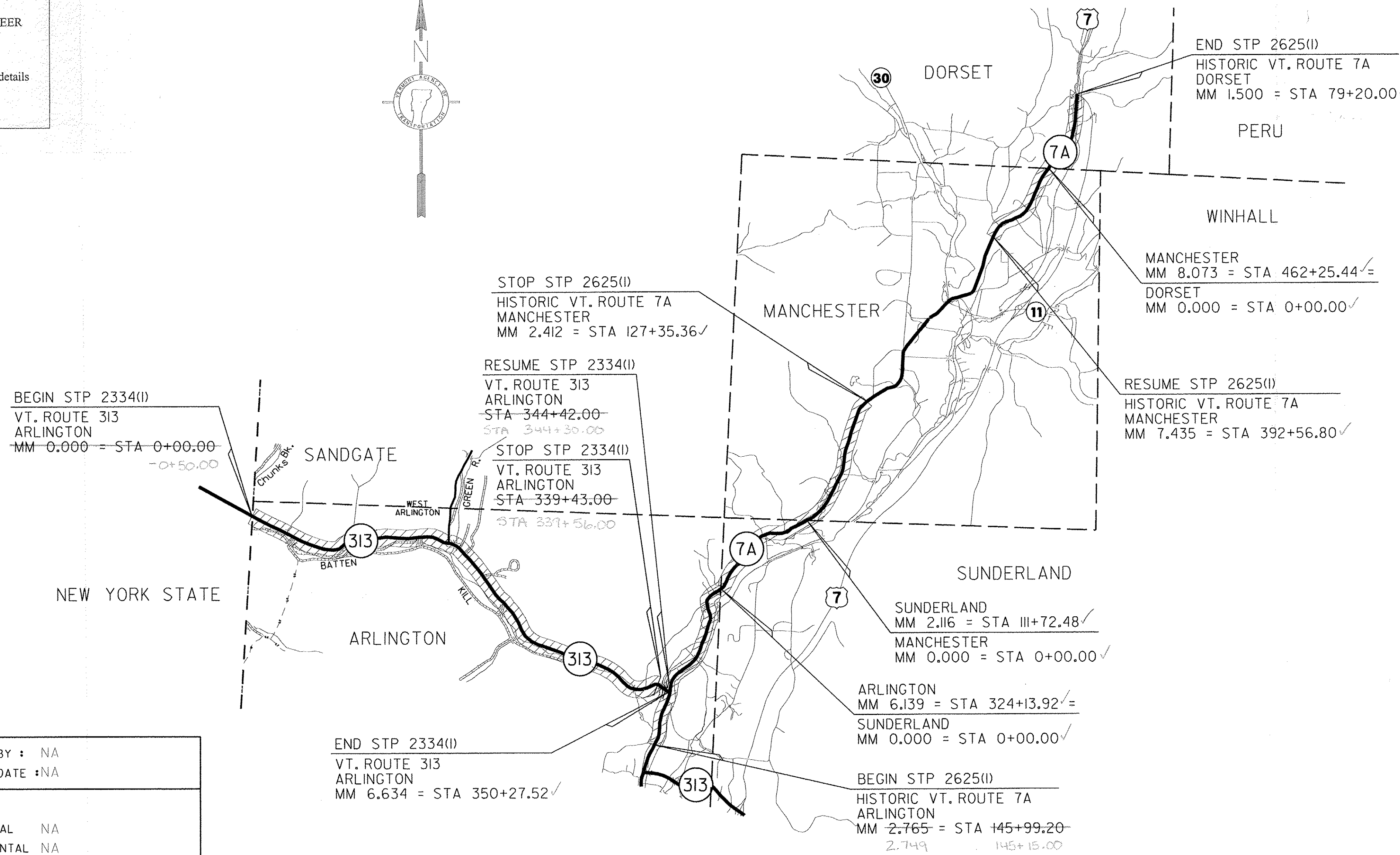

BY *Sandra E. Schmitt* RESIDENT ENGINEER

DATE 02/19/13

NOTE: Any further information concerning final quantities, amounts or other details relative to this project may be found at Central Files in the electronic archives.

**ARLINGTON**  
STP 2334(I)  
SEE SHEET 9  
FOR ADDITIONAL PROJECT INFORMATION  
AND THE SUPERPAVE DESIGN CRITERIA

**ARLINGTON-DORSET**  
STP 2625(I)  
SEE SHEET 57  
FOR ADDITIONAL PROJECT INFORMATION  
AND THE SUPERPAVE DESIGN CRITERIA



QUALITY ASSURANCE PROGRAM: LEVEL 3

**CONVENTIONAL SYMBOLS**

COUNTY LINE	---
TOWN LINE	---
LIMITS OF ACCESS	---o---o---
POINT OF ACCESS	X
FENCE LINE	X-X-X-X-X-X-X-X-X-X
STONE WALL	o-o-o-o-o-o-o-o-o-o-o-o-o-o
TRAVELED WAY	---
GUARD RAIL	o-o-o-o-o-o-o-o-o-o-o-o-o-o
RAILROAD	
SURVEY LINE	---
CULVERT	---
POWER POLE	⊕
TELEPHONE POLE	⊕
TREES	⊕
CONTROL OF ACCESS	---   ---   ---
PROPERTY LINE	---
R.O.W. TAKING LINE	SR SR SR
SLOPE RIGHTS	SR SR SR
TOP OF CUT	△
TOE OF SLOPE	○


SURVEYED BY : NA

SURVEYED DATE : NA

DATUM

VERTICAL NA

HORIZONTAL NA



PLANS PREPARED BY  
*Rodney A. Brown*



DIRECTOR OF PROGRAM DEVELOPMENT

APPROVED: *Rodney A. Brown* DATE 7-30-10

PROJECT MANAGER : MIKE FOWLER

PROJECT NAME : ARLINGTON & ARLINGTON-DORSET

PROJECT NUMBER : STP 2334 (I) & STP 2625 (I)

SHEET 1 OF 143 SHEETS

FILE NAME = #FILES  
DATE = #DATE  
USER = #USER