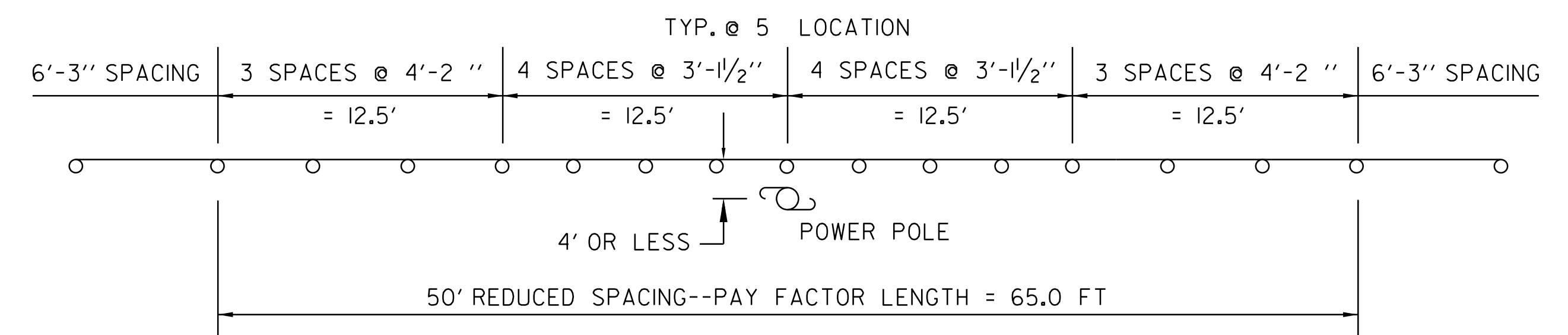


THE CONTRACTOR SHALL REMOVE ALL WOODY STEMMED GROWTH INCLUDING BRUSH, SAPLINGS AND TREE LIMBS GROWING WITHIN OR PROJECTING INTO THE CLEARANCE AREA AND DOWN TO GROUND LEVEL. PAYMENT WILL BE UNDER ITEM 201.31, THINNING AND TRIMMING FOR SIGNS. NO CHEMICALS (POISONS OR DEFOLIANTS) WILL BE ALLOWED.

MINIMUM SIGN SIGHT DISTANCE CHART

APPROACH SPEED (mph)	SIGHT DISTANCE (feet)
30 OR LESS	300
35	350
40	400
45	450
50	500
55	550



**GUARDRAIL DETAIL**

OBJECTS WITHIN 4.0 FT OF GUARDRAIL LOCATION

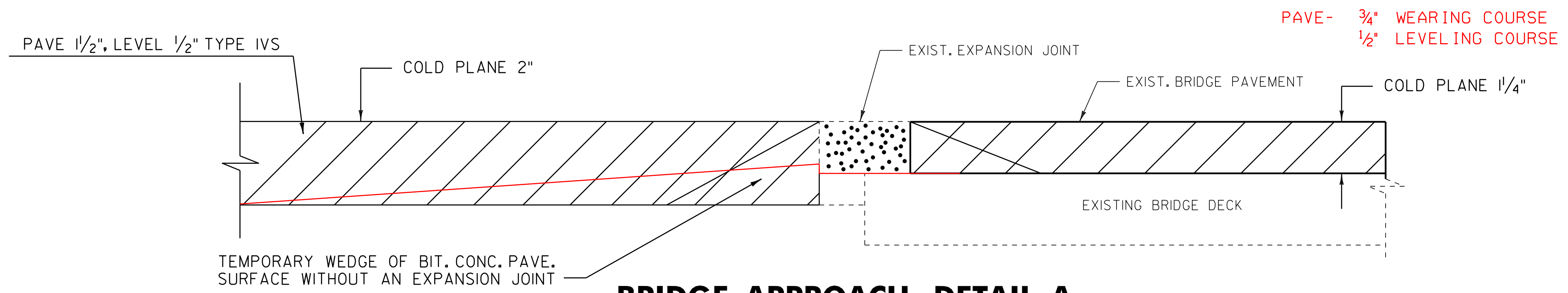
US ROUTE 5  
BRATTLEBORO  
190+68 LT  
DUMMERSTON  
D 229+90 RT

**THINNING AND TRIMMING DETAIL**

US ROUTE 5  
BRATTLEBORO  
~~165+36 LT~~  
~~258+72 RT~~  
~~272+54 RT~~  
DUMMERSTON  
~~D 127+99 RT~~  
D 37+15 LT

PUTNEY STATE HIGHWAY  
PUTNEY  
~~20+06 RT~~

VT ROUTE 9  
B 5+72 LT



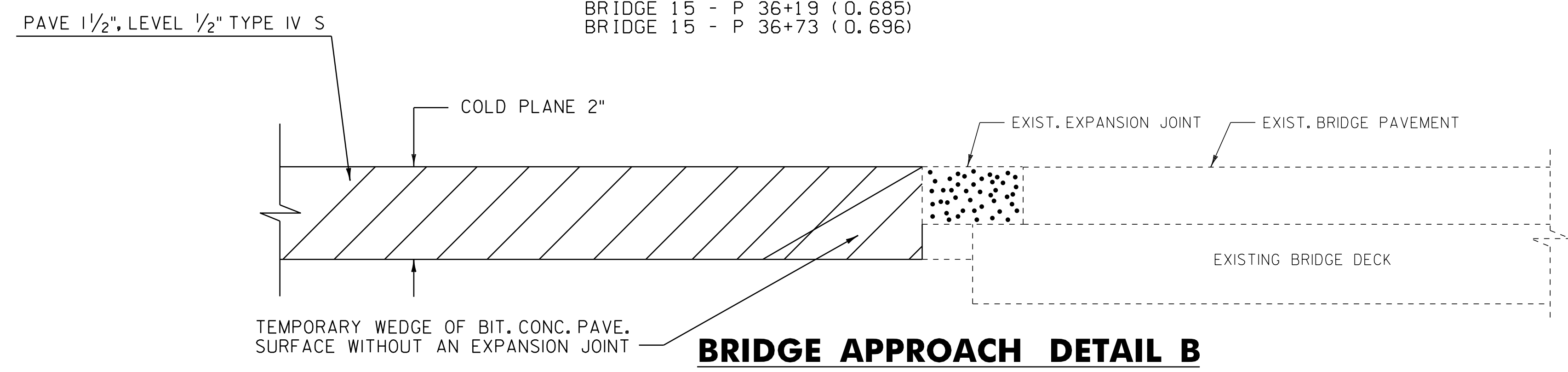
**BRIDGE APPROACH DETAIL A**

LOCATION

DONE WITH MEMBRANE PROJECT

US ROUTE 5  
BRIDGE 8 - 170+30 (MM 3.225)  
BRIDGE 8 - 173+84 (MM 3.292)  
BRIDGE 10 - 241+01 (MM 4.565)  
BRIDGE 10 - 241+36 (MM 4.571)  
BRIDGE 15 - P 36+19 (0.685)  
BRIDGE 15 - P 36+73 (0.696)

BRATTLEBORO STATE HIGHWAY  
~~BSH BRIDGE B-0+78~~  
PUTNEY STATE HIGHWAY  
BRIDGE 13 - 3+39 (0.064)  
BRIDGE 13 - 5+56 (0.105)



**BRIDGE APPROACH DETAIL B**

LOCATION

US ROUTE 5  
BRIDGE 10B - 277+53 (5.256)  
BRIDGE 10B - 280+59 (5.314)

**PROJECT TYPICAL SHEET 3**

PROJECT NAME: BRATTLEBORO-PUTNEY	FILE NAME: /pave/01c032/pc032	PLOT DATE: 02-MAY-2012 17:2
PROJECT NUMBER: STP 2310(I)	PROJECT LEADER: PTS	DRAWN BY: WWG
	DESIGNED BY: NLL	CHECKED BY: NLL/PTS
	IPARM FILE NAME: 01C032_06	SHEET 6 OF 118