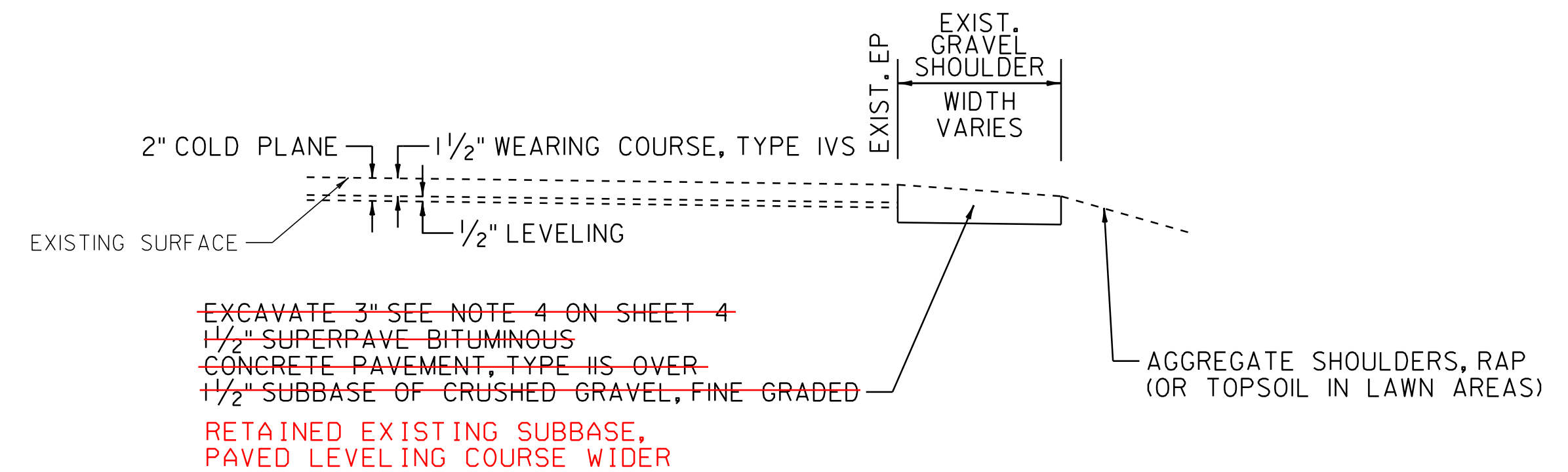


APPROACH AREA DETAIL - BUTT

LOCATION

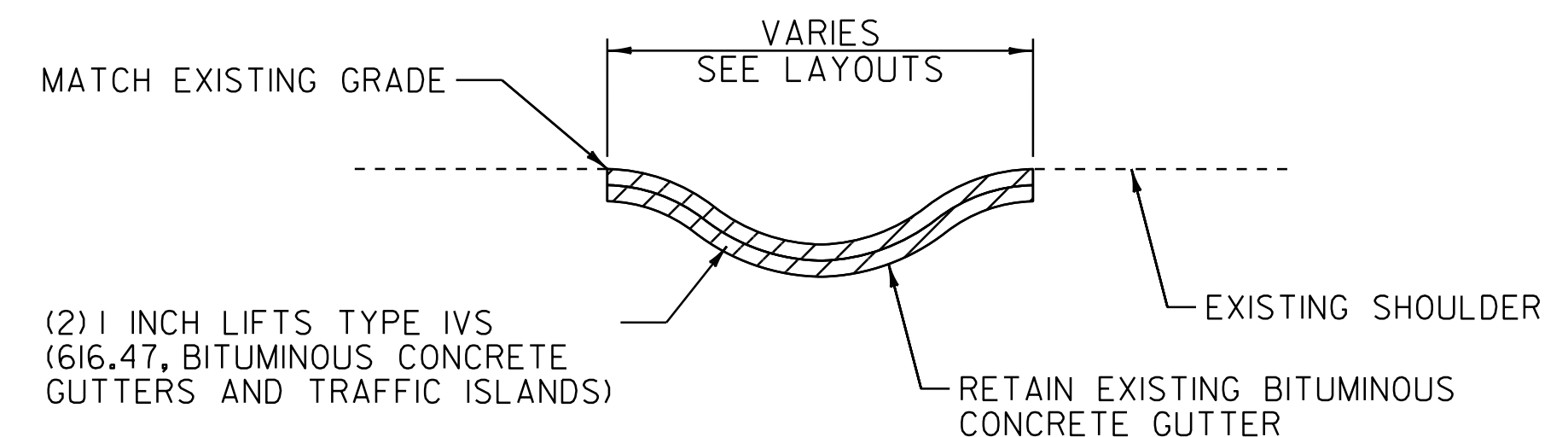
US ROUTE 5	-	157+97	BEGIN PROJECT
US ROUTE 5	-	43+05	END PROJECT
PSH	-	0+00	
RAMPS AND TOWN HIGHWAYS			
BRATTLEBORO			
TH 350	-	165+18	LT (EATON AVE)
TH 355	-	165+56	RT (WANTASTIQUET DR)
TH 82	-	208+61	LT (TECHNOLOGY DR)
TH 36	-	229+73	LT (BLACK MTN RD)
BSH	-	243+30	LT
VT 9	-	243+31	RT
TH 47	-	246+55	RT (JUSTIN HOLDEN DR)
TH 46	-	255+89	RT (WELLINGTON RD)
TH 44	-	260+31	RT (BROWNE CT)
TH 42	-	276+55	RT (OLD FERRY RD)
TH 41	-	286+70	RT (BENNETT DR)
DUMMERSTON			
TH 31	-	D 10+25	LT (RYAN RD)
TH 2	-	D 26+99	LT (MIDDLE RD)
TH 27	-	D 52+59	LT (HOUGHTON RD)
TH 37	-	D 52+73	RT (CARPENTER RD)
TH 37	-	D 79+53	RT (CARPENTER RD)
TH 43	-	D 112+82	RT (DUMMERSTON STATION RD)
TH 1	-	D 130+16	LT (EAST-WEST RD)
TH 3	-	D 147+79	LT (SCHOOL HOUSE RD)
TH 20	-	D 210+05	LT (CANOE BROOK RD)
TH 6	-	D 245+80	LT (JOHNSONS CURVE RD)
PUTNEY			
TH 79	-	P 1+94	LT (ALICE HOLWAY DR)
TH 78	-	P 8+48	LT (CAROL BROWN WAY)
TH 58	-	P 19+75	RT (OLD DEPOT RD)
TH 5	-	P 22+55	LT (OLD ROUTE 5)
TH 70	-	P 28+70	LT (WEST ST)
TH 57	-	P 31+80	RT (CHRISTIAN SQ)
TH 1	-	P 35+05	LT (KIMBALL HILL)



SHOULDER WIDENING

LOCATION

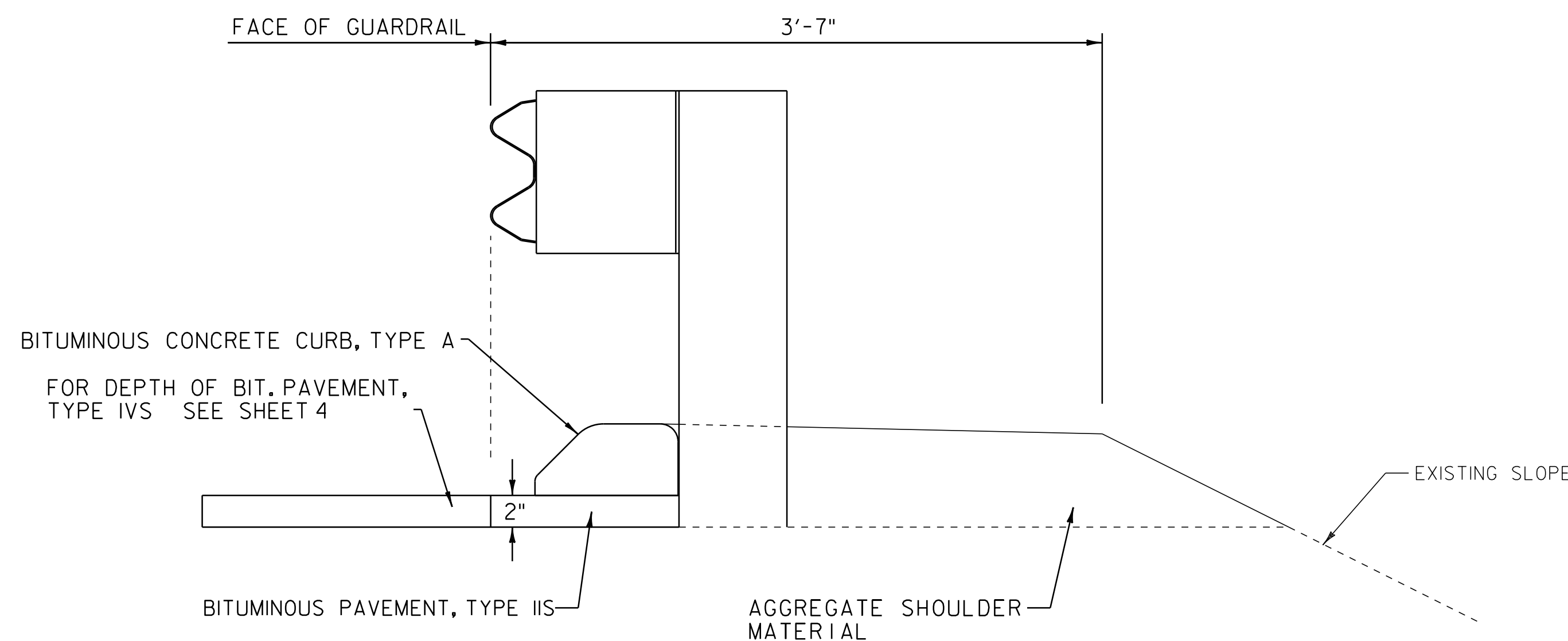
DUMMERSTON	
D 0+00	TO D 28+10 RT
D 0+00	TO D 52+27 LT



BITUMINOUS CONCRETE GUTTERS AND TRAFFIC ISLANDS

NOT TO SCALE
LOCATION

US ROUTE 5	
BRATTLEBORO	
159+63	TO 165+17 RT
179+34	TO 180+25 RT
181+19	TO 181+65 LT
DUMMERSTON	
D 88+11	TO D 91+07 RT
D 113+46	TO D 120+17 RT



BITUMINOUS CONCRETE CURB, TYPE A DETAIL

LOCATION

PROJECT TYPICAL SHEET 2

PROJECT NAME:	BRATTLEBORO-PUTNEY
PROJECT NUMBER:	STP 2310(I)
FILE NAME:	/pave/01c032/pc032
PROJECT LEADER:	PTS
DESIGNED BY:	NLL
IPARM FILE NAME:	OIC032_05
PLOT DATE:	02-MAY-2012 17:2
DRAWN BY:	WWG
CHECKED BY:	NLL/PTS
SHEET	5 OF 118