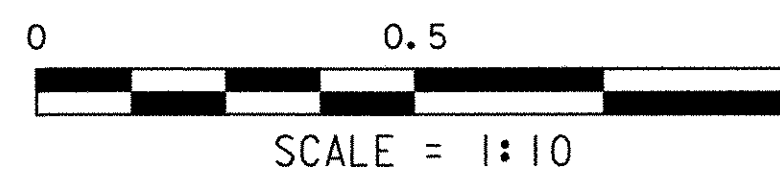
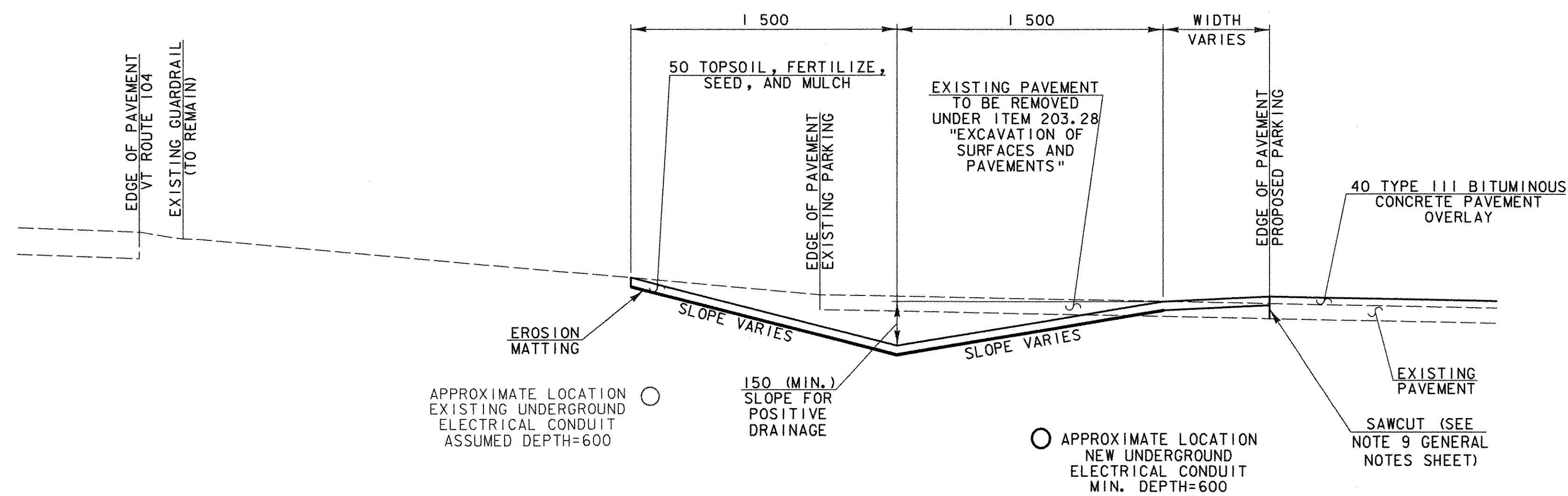


CURBED ISLAND

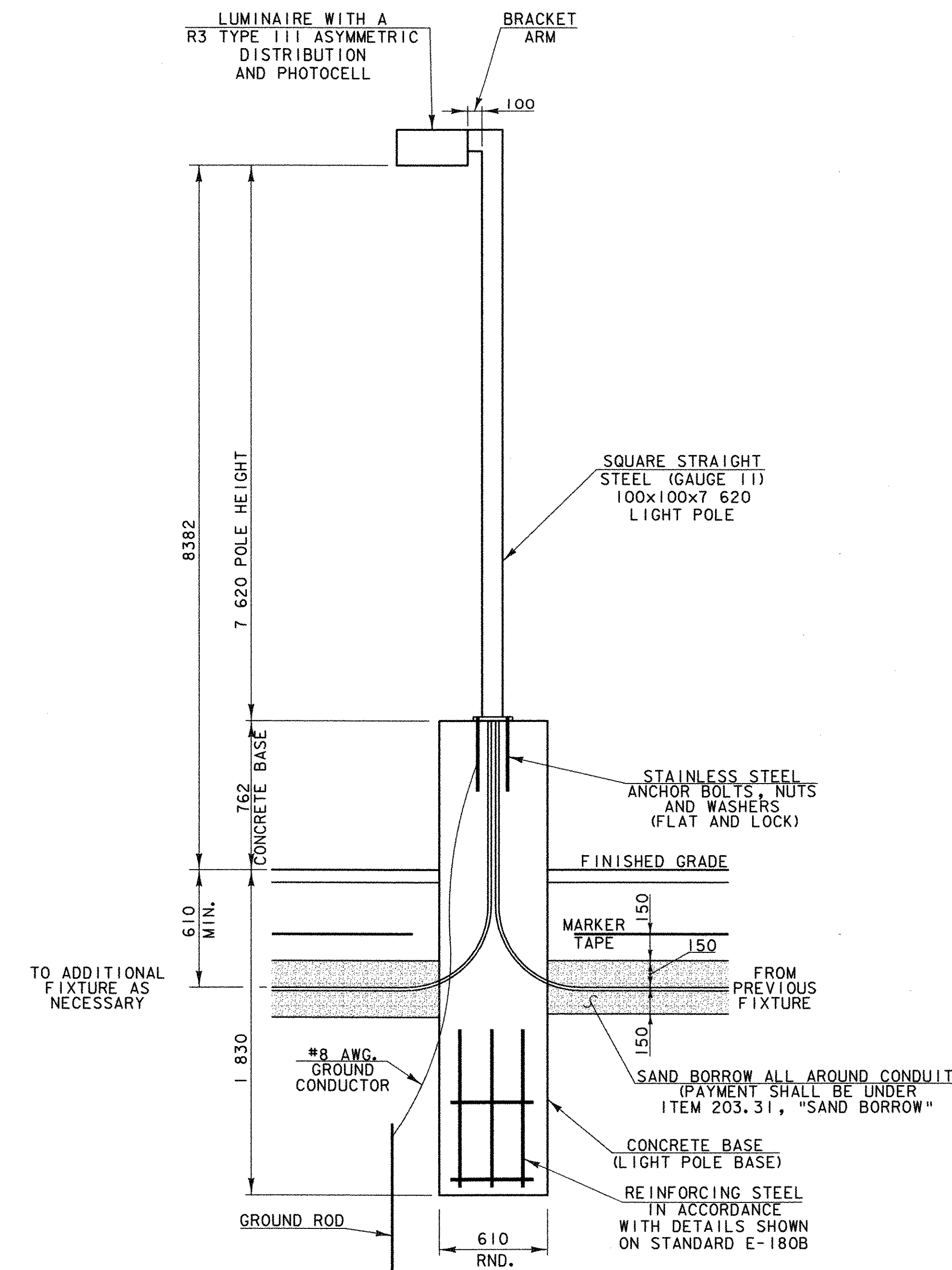
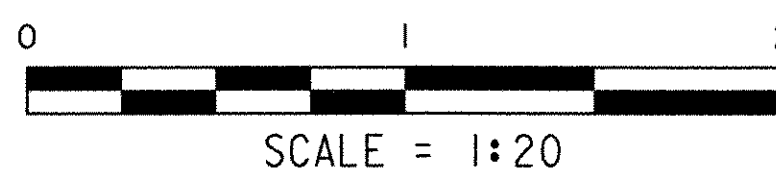


FOR PLANTING DETAILS, SEE SHEET 10
FOR LAYOUT, SEE TIE AND PAVEMENT LAYOUT SHEET 5



GRASS SWALE TYPICAL

STA. 0+129.800, 45.700 m LT TO STA. 0+179.900, 6.400 m LT



LIGHT FIXTURE DETAIL

NOT TO SCALE

- NOTES:
- SEE VTRANS STANDARD E-175 FOR "TRENCH FOR SECONDARY LOAD SIDE" DETAIL FOR UNDERGROUND ELECTRICAL CONDUIT TRENCH DETAILS.
 - SEE GENERAL NOTES SHEET FOR MORE DETAILS.
 - NEW POLES, BRACKET ARMS AND LUMINAIRES TO MATCH EXISTING IN STYLE AND HEIGHT. NEW AND RELOCATED POLES, BRACKET ARMS AND LUMINAIRES TO BE PAINTED DARK BRONZE.
 - CONDUIT TRENCH WIDTH TO BE 610.

PROJECT NAME:	ST. ALBANS PARK & RIDE
PROJECT NUMBER:	CMG PARK (23)S
FILE NAME:	PLOT DATE: 10/14/2005
PROJECT LEADER: JWT	DRAWN BY: PGJ
DESIGNED BY: PGJ	CHECKED BY: EPD
MISCELLANEOUS DETAILS	SHEET 3 OF 29

10/14/2005 12:04:45 PM