

646.490 - DURABLE LETTER OR SYMBOL

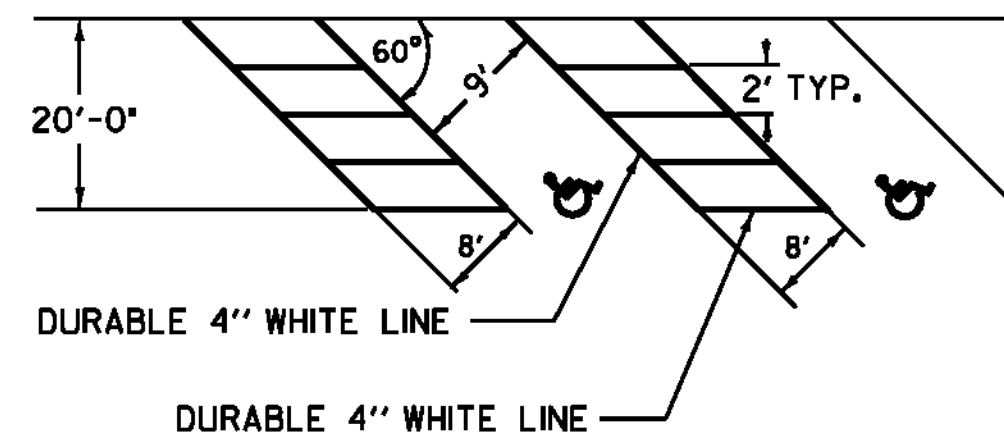
STA. 10+89, LT. - † STA. 12+55, LT. - Ⓞ
 STA. 11+81, LT. - † STA. 12+67, LT. - †
 STA. 11+81, LT. - † STA. 12+71, LT. - Ⓞ
 STA. 12+39, LT. - Ⓞ STA. 12+79, LT. - †

646.410 - DURABLE 4" YELLOW LINE
 STA. 12+73, SOLID LT. (CENTER LINE)

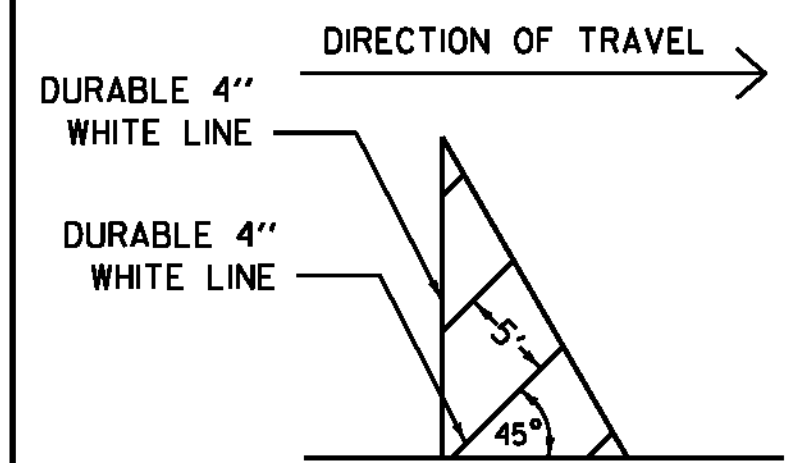
646.400 - DURABLE 4" WHITE LINE
 STA. 10+78 TO 12+85, SOLID LT.
 (PARKING SPACES AND DIAGONALS)

646.480 - DURABLE 24" STOP BAR
 STA. 12+52 TO 12+73, LT.

675.50 - REMOVING SIGNS
 AS SHOWN - 2



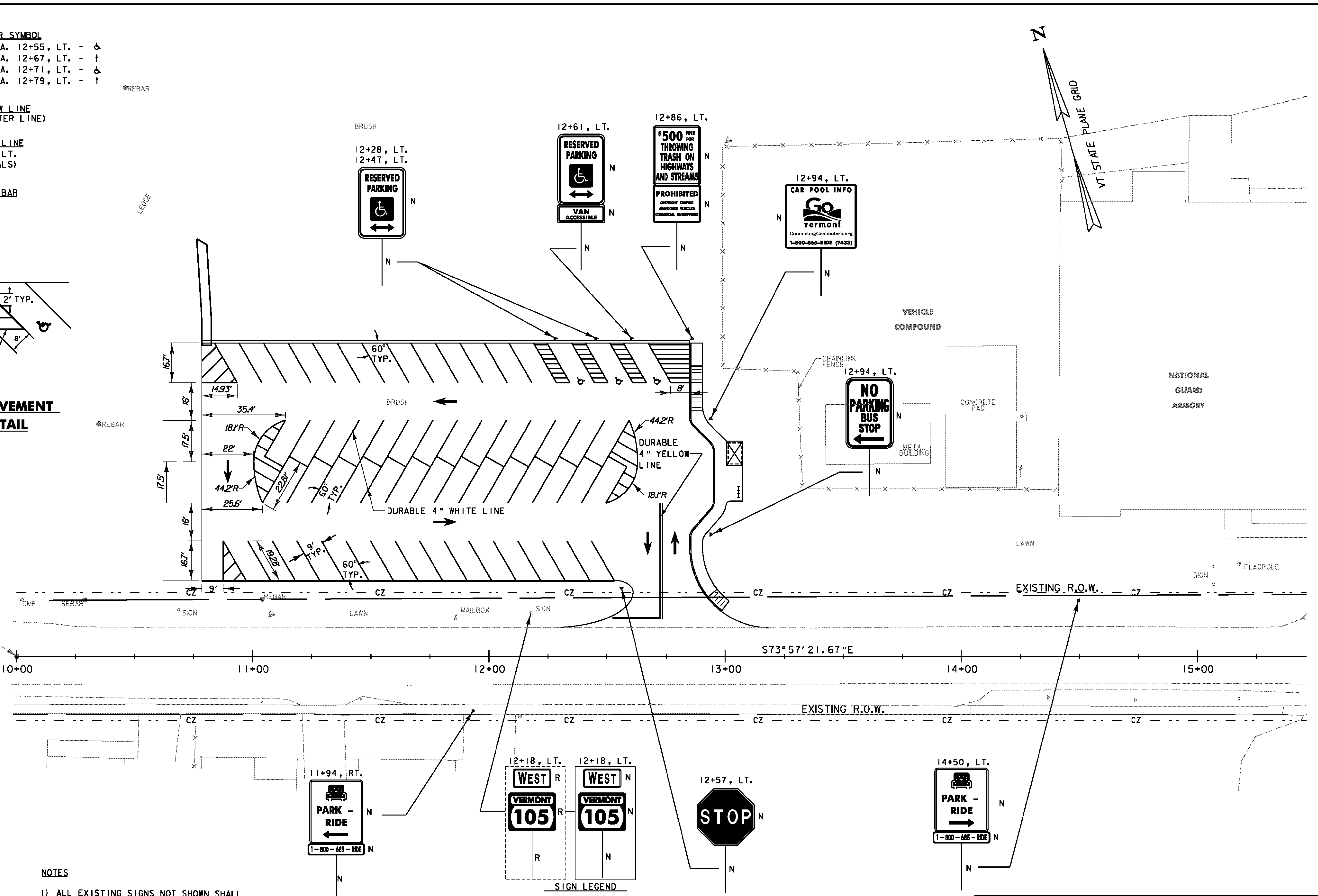
ACCESSIBILITY PAVEMENT MARKING DETAIL



END OF STALL STRIPING DETAIL

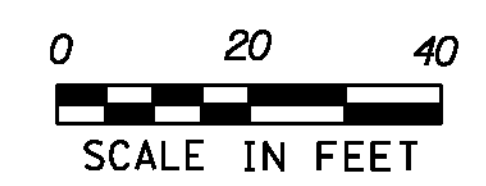
NOTES

- 1) ALL EXISTING SIGNS NOT SHOWN SHALL BE RETAINED AS DIRECTED BY THE RESIDENT ENGINEER.
- 2) FOR ANY TOWN HIGHWAY OR STREET DETAILS, SEE VTTRANS STANDARD E-193.
- 3) FOR ALL PAVEMENT MARKING DETAILS, SEE VTTRANS STANDARDS E-191, E-192, & E-193.



SIGN LEGEND

N	=	NEW
R	=	REMOVE
R&S	=	REMOVE & SALVAGE
S	=	SALVAGE SIGN
RET	=	RETAIN
B-B	=	BACK TO BACK



PROJECT NAME:	ENOSBURG
PROJECT NUMBER:	CMG PARK(20)
FILE NAME:	...\\PlotFiles\18\signmarkings\1.pptf
PLOT DATE:	5/23/2011
PROJECT LEADER:	WLD
DRAWN BY:	STANTEC
DESIGNED BY:	CSP/GGG
CHECKED BY:	GAS
SIGNS & PAVEMENT MARKINGS	SHEET 18 OF 32