


INDEX OF SHEETS

- 1 TITLE SHEET
- 2 TYPICAL SECTIONS
- 3 STORMWATER MANAGEMENT DETAILS
- 4-5 QUANTITY SHEETS
- 6 EARTHWORK SHEET
- 7 SURVEY CONTROL AND TIES
- 8 RIGHT-OF-WAY PLAN
- 9 LAYOUT PLAN
- 10 GRADING PLAN
- 11 EPSC EXISTING CONDITIONS
- 12 EPSC CONSTRUCTION SITE PLAN
- 13 EPSC FINAL CONDITIONS
- 14-15 EPSC DETAILS
- 16 EPSC NARRATIVE
- 17 CONSTRUCTION APPROACH SIGNING
- 18 SIGNS & PAVEMENT MARKINGS
- 19 SIGN DETAILS
- 20 TRAFFIC SIGN SUMMARY SHEET
- 21 LIGHTING PLAN
- 22-24 LIGHTING DETAILS
- 25 LANDSCAPING PLAN
- 26 LANDSCAPING DETAILS
- 27-28 BUS SHELTER DETAILS
- 29-32 CROSS SECTIONS

INDEX OF STANDARDS

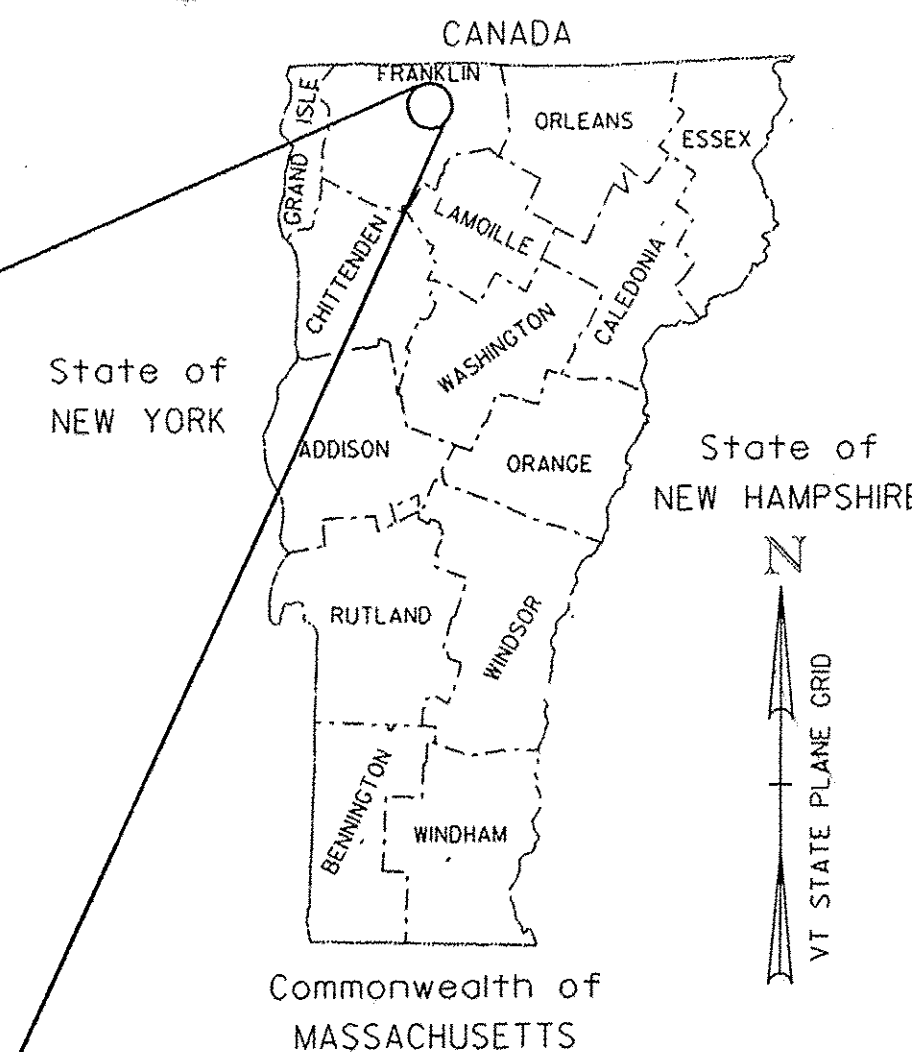
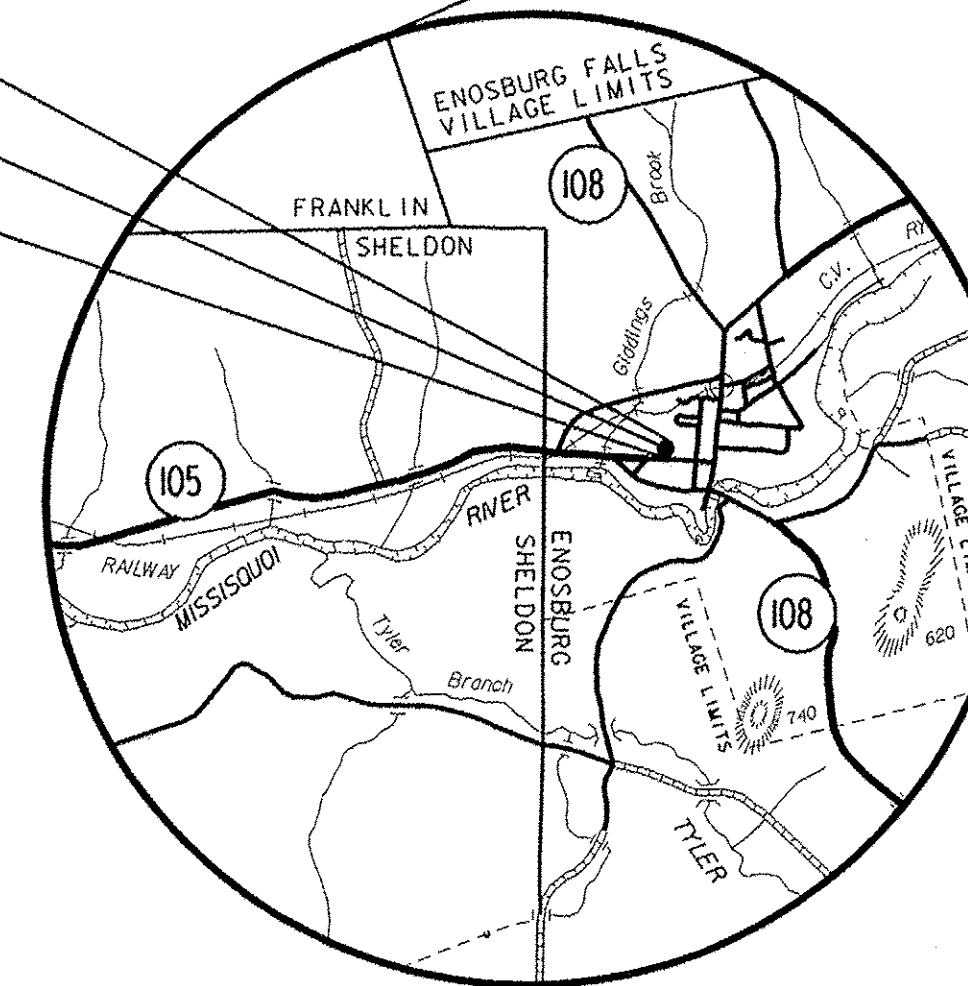
- B-5 06/01/94
- B-17 02/23/95
- B-71 07/08/05
- C-2A 10/14/05
- C3-A 03/10/08
- C3-B 03/10/08
- C-10 02/11/08
- D-20 03/03/03
- E-100 01/02/04
- E-100A 01/02/04
- E-101 05/30/03
- E-102 06/30/03
- E-102A 05/01/04
- E-106 03/01/04
- E-107 06/30/03
- E-107A 06/08/09
- E-108 06/08/09
- E-110 08/08/95
- E-121 08/08/95
- E-131 08/08/95
- E-132 08/18/95
- E-136B 08/08/95
- E-142 09/20/95
- E-143 06/15/04
- E-144 03/29/99
- E-146 09/20/95
- E-160 05/20/99
- E-164 06/08/09
- E-173 08/09/95
- E-175 06/08/09
- E-180A 08/09/95
- E-180B 08/09/95
- E-191 02/01/99
- E-192 10/12/00
- E-193 08/18/95

STATE OF VERMONT AGENCY OF TRANSPORTATION



VILLAGE OF ENOSBURG COUNTY OF FRANKLIN COMMUTER PARK-AND-RIDE LOT

PROJECT LOCATION
CMG PARK (20)

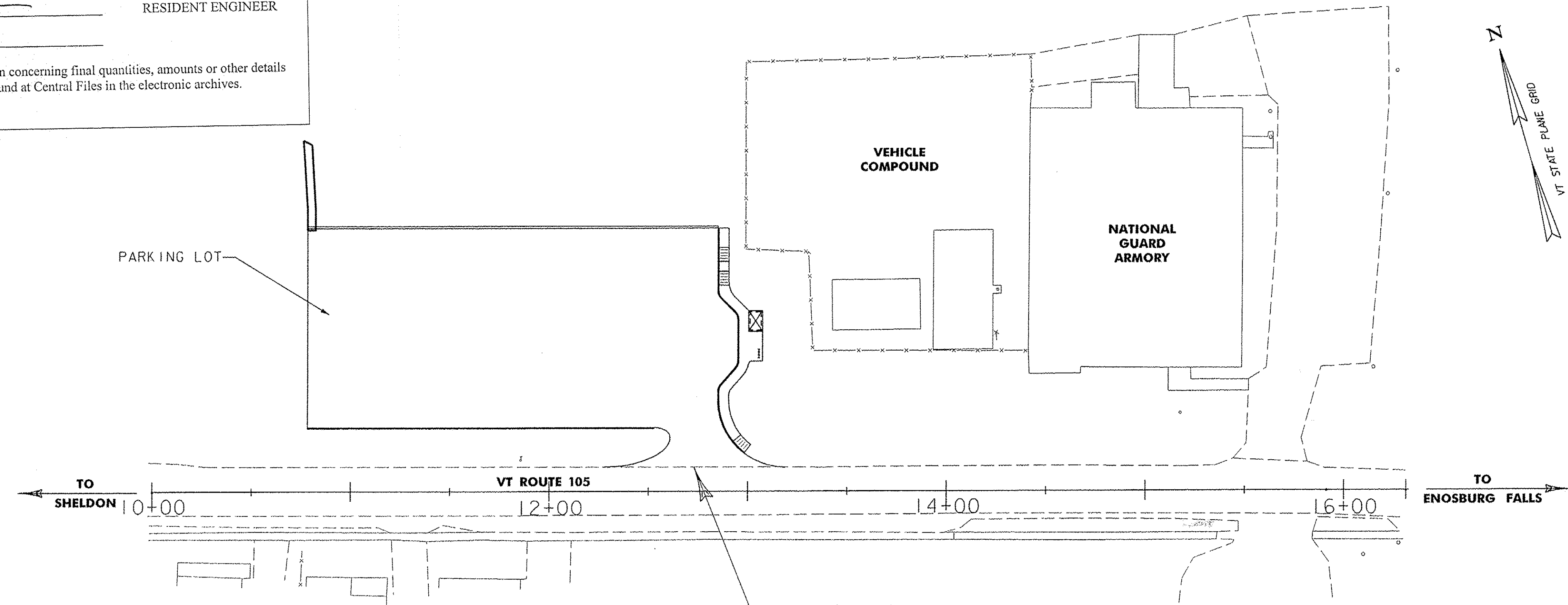


LOCATION MAP

1" = 3/4 MILE (APPROX.)
0.75 0 0.75

RECORD PLANS	
CONTRACTOR:	S. D. IRELAND CONC. CONST. CORP - BURLINGTON, VT
RESIDENT ENGINEER:	CHRIS ACHILLES
CONSTRUCTION BEGAN:	APRIL 13, 2012
CONSTRUCTION COMPLETE:	JUNE 29, 2012
RECORD PLANS BY:	CHRIS ACHILLES
I HEREBY CERTIFY THAT ALL THE CONSTRUCTION REQUIRED BY THIS SET OF DRAWINGS HAS BEEN ACCOMPLISHED AS INDICATED HEREIN.	
BY	RESIDENT ENGINEER
DATE	8/29/14
NOTE: Any further information concerning final quantities, amounts or other details relative to this project may be found at Central Files in the electronic archives.	

THIS PROJECT IS LOCATED ON VT. ROUTE 105 IN THE VILLAGE OF ENOSBURG, ON THE WEST SIDE OF THE NATIONAL GUARD ARMY, ON THE NORTH SIDE OF VT ROUTE 105.
WORK TO BE PERFORMED UNDER THIS PROJECT INCLUDES THE CONSTRUCTION OF A NEW 59 SPACE PARK-AND-RIDE LOT INCLUDING 3 HANDICAP SPACES. WORK WILL INCLUDE SUBBASE, PAVEMENT, PAVEMENT MARKINGS, SIGNING, LIGHTING, LANDSCAPING, BUS SHELTER AND MISCELLANEOUS APPURTENANCES.



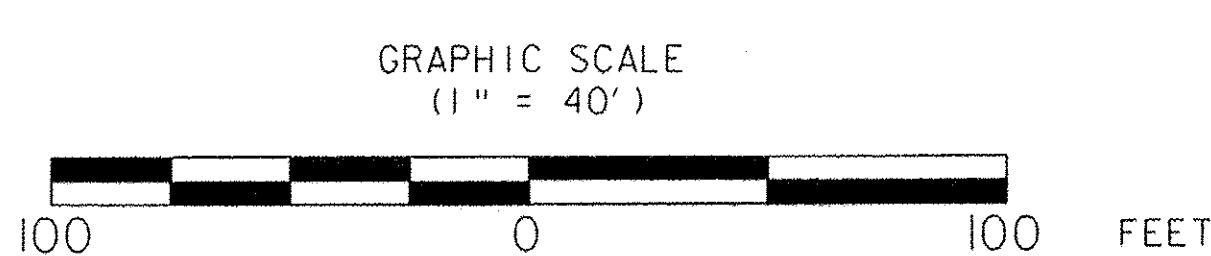
TRAFFIC DATA (ENOSBURG, VT ROUTE 105)		
	2011	2031
AADT	5100	5600
DHV (PM)	570	630
%D (PM)	65 (EB)	65 (EB)
DHV (AM)	430	470
%D (AM)	65 (WB)	65 (WB)
POSTED SPEED = 25 MPH DESIGN SPEED = 25 MPH		

QUALITY ASSURANCE PROGRAM: LEVEL 3


CONVENTIONAL SYMBOLS	
COUNTY LINE	
TOWN LINE	
LIMITS OF ACCESS	
POINT OF ACCESS	
FENCE LINE	
STONE WALL	
TRAVELED WAY	
GUARD RAIL	
RAILROAD	
SURVEY LINE	
CULVERT	
POWER POLE	
TELEPHONE POLE	
TREES	
CONTROL OF ACCESS	
PROPERTY LINE	
R.O.W. TAKING LINE	
SLOPE RIGHTS	
TOP OF CUT	
TOE OF SLOPE	

SURVEYED BY : VERMONT SURVEY AND ENGINEERING, INC.
SURVEYED DATE : 3/02

DATUM
VERTICAL NAVD 88
HORIZONTAL NAD 83 (1996)
VT SPC (FEET)



VT ROUTE 105
STA. 12+73.00, 12.00' LT
BEGIN PROJECT



Stantec Consulting Services Inc.
55 Green Mountain Drive
South Burlington VT U.S.A. 05403
Tel. 802.864.0223
Fax. 802.864.0165
www.stantec.com

DIRECTOR OF PROGRAM DEVELOPMENT	
APPROVED	DATE 6-15-2014
PROJECT MANAGER : WAYNE L. DAVIS	
PROJECT NAME : ENOSBURG	
PROJECT NUMBER : CMG PARK (20)	
SHEET 1 OF 32 SHEETS	

BUILT AS DESIGNED

THESE PLANS ARE SUBJECT TO SUCH ENGINEERING CHANGES AS MAY BE REQUIRED BY THE FEDERAL HIGHWAY ADMINISTRATION OR THE DIRECTOR OF PROGRAM DEVELOPMENT.
CONSTRUCTION IS TO BE CARRIED ON IN ACCORDANCE WITH THESE PLANS AND THE STANDARD SPECIFICATIONS FOR CONSTRUCTION DATED 2006, AS APPROVED BY THE FEDERAL HIGHWAY ADMINISTRATION ON JUNE 15, 2006 FOR USE ON THIS PROJECT, INCLUDING ALL SUBSEQUENT REVISIONS AND SUCH REVISED SPECIFICATIONS AND SPECIAL PROVISIONS AS ARE INCORPORATED IN THESE PLANS.