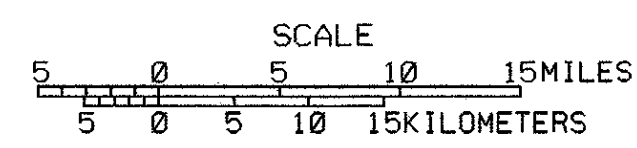

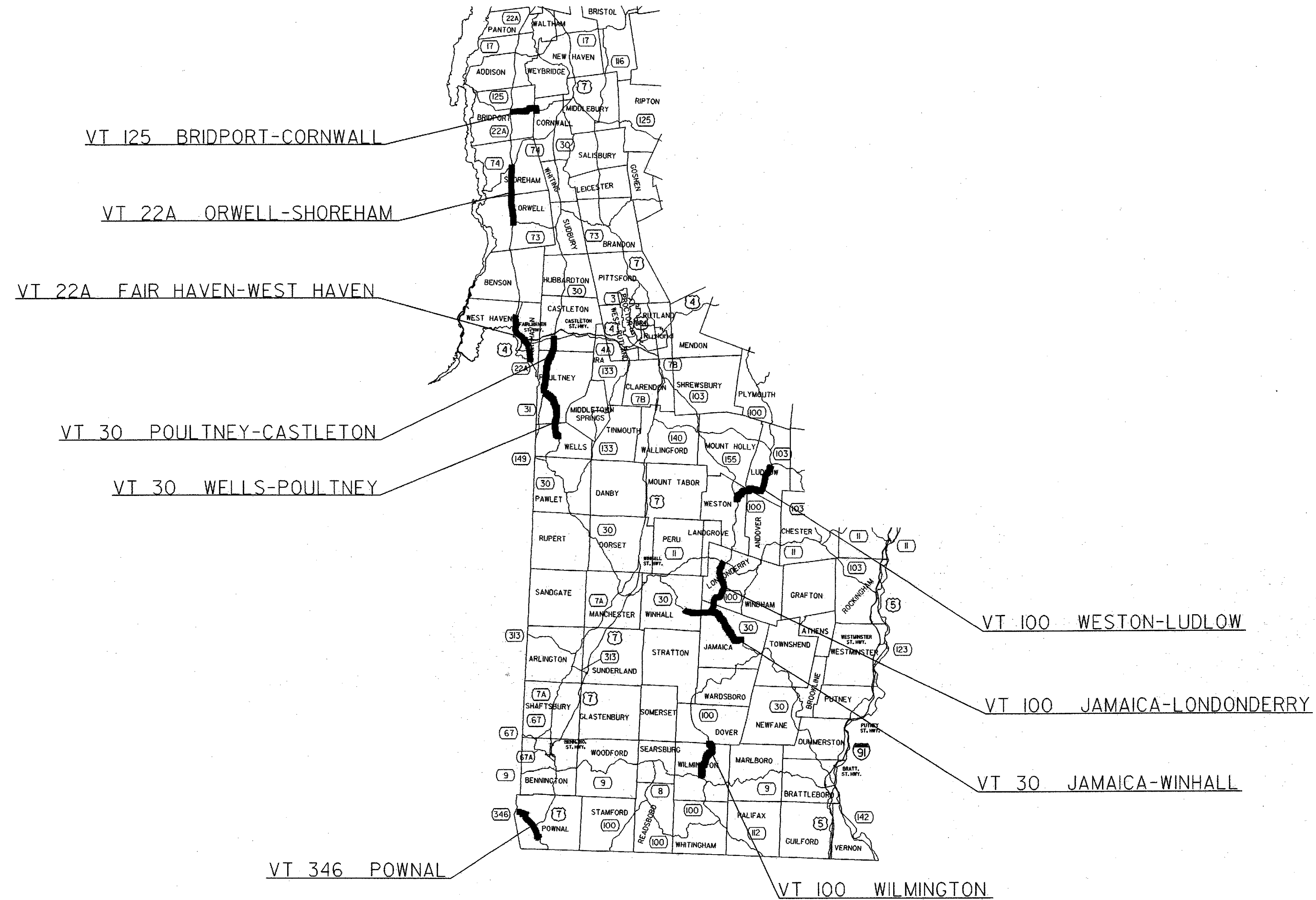


SOUTHWEST REGION



CRACKFILL LOCATION LAYOUT	PROJECT: STATEWIDE	PROJECT NO. : STP CRAK(12)
	DESIGN FILE NAME: /pave/crackfil/crackfil2001.dgn IPARM FILE NAME: pcrk01laysw.l SURVEYED BY: SQUAD LEADER: C. FIELDER	PLOT DATE: 26-APR-2001 SURVEY DATE: DRAWN BY: R. KINIRY SHEET: 4 OF 5