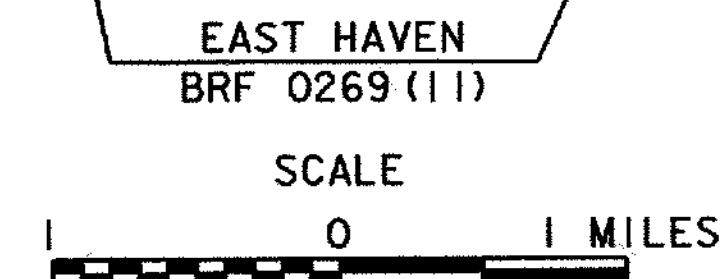
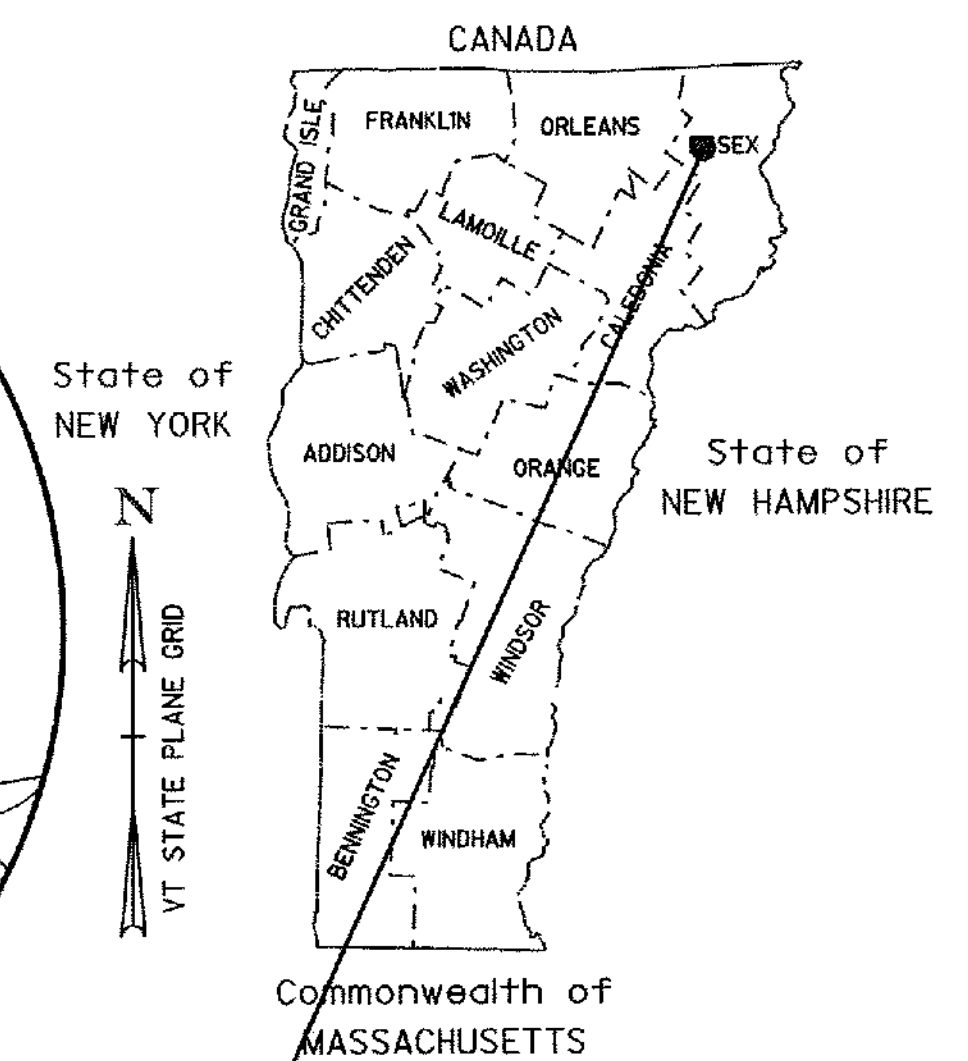
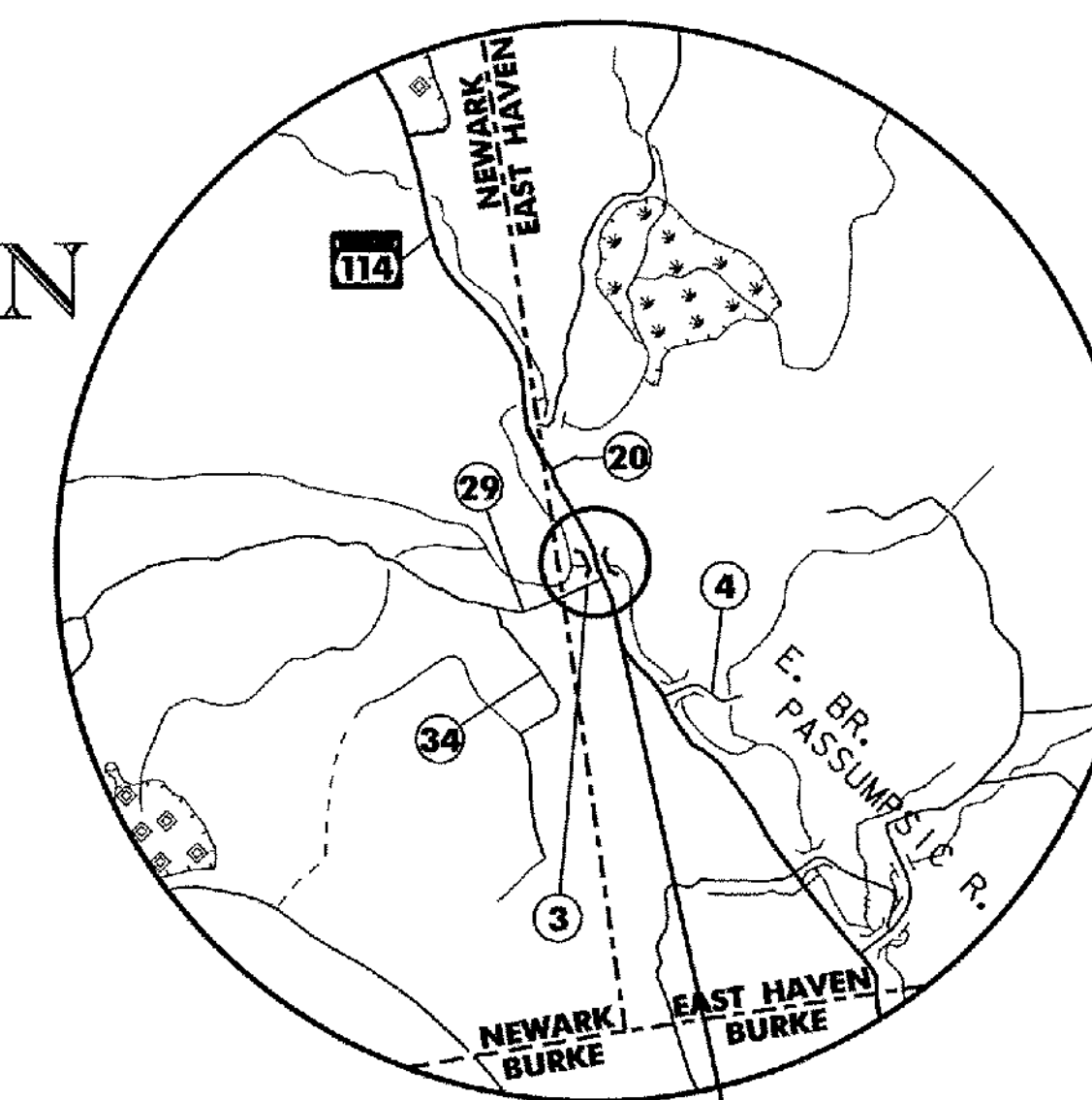


SEE SHEET 2 FOR
INDEX OF SHEETS AND
LIST OF STANDARDS

STATE OF VERMONT AGENCY OF TRANSPORTATION

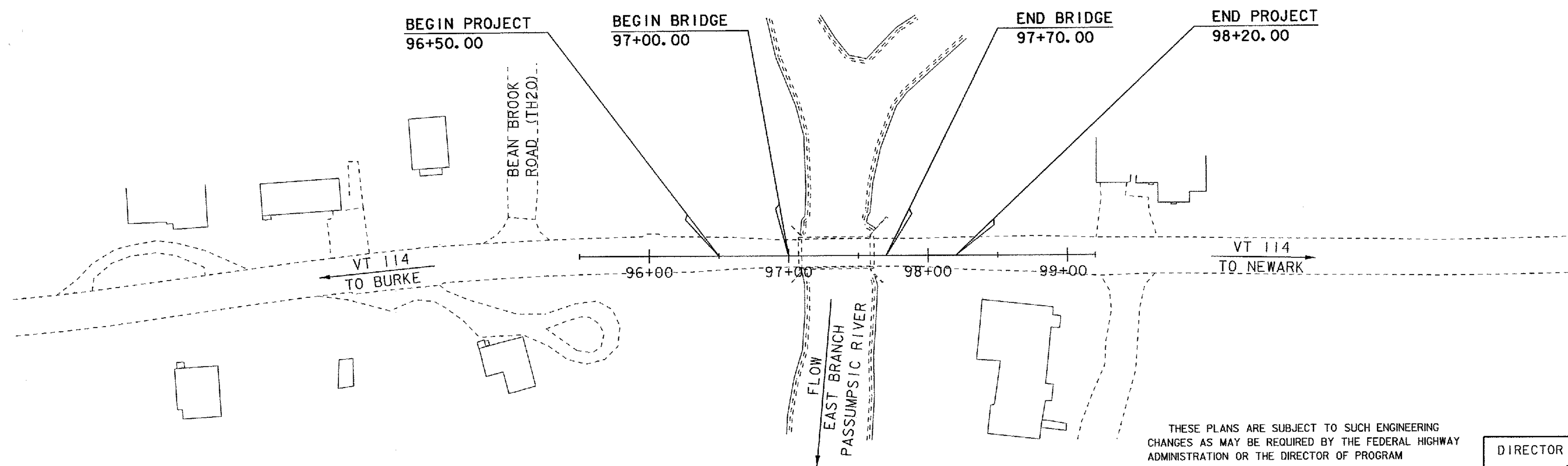


PROPOSED IMPROVEMENT BRIDGE PROJECT TOWN OF EAST HAVEN COUNTY OF ESSEX STATE ROUTE 114 - MAJOR COLLECTOR BRIDGE NO. 18



PROJECT LOCATION: BEGINNING AT MILE POST 1.827 ON VT 114 IN EAST HAVEN, CROSSING THE PASSUMPSIC RIVER AND ENDING AT MILE POST 1.860.
PROJECT DESCRIPTION: THIS PROJECT SHALL CONSIST OF THE REPLACEMENT OF THE EXISTING STRUCTURE WITH RELATED APPROACH WORK.

LENGTH OF BRIDGE: 70.00 FEET
LENGTH OF ROADWAY: 100.00 FEET
LENGTH OF PROJECT: 170.00 FEET



QUALITY ASSURANCE PROGRAM: LEVEL 2

CONVENTIONAL SYMBOLS

| | |
|--------------------|--|
| COUNTY LINE | |
| TOWN LINE | |
| LIMITS OF ACCESS | |
| POINT OF ACCESS | |
| FENCE LINE | |
| STONE WALL | |
| TRAVELED WAY | |
| GUARD RAIL | |
| RAILROAD | |
| SURVEY LINE | |
| CULVERT | |
| POWER POLE | |
| TELEPHONE POLE | |
| TREES | |
| CONTROL OF ACCESS | |
| PROPERTY LINE | |
| R.O.W. TAKING LINE | |
| SLOPE RIGHTS | |
| TOP OF CUT | |
| TOE OF SLOPE | |

SURVEYED BY : R. GILMAN
SURVEYED DATE : 11/00

DATUM
VERTICAL NAVD 88
HORIZONTAL NAD 83 (96)

THESE PLANS ARE SUBJECT TO SUCH ENGINEERING CHANGES AS MAY BE REQUIRED BY THE FEDERAL HIGHWAY ADMINISTRATION OR THE DIRECTOR OF PROGRAM DEVELOPMENT.
CONSTRUCTION IS TO BE CARRIED ON IN ACCORDANCE WITH THESE PLANS AND THE STANDARD SPECIFICATIONS FOR CONSTRUCTION DATED 2006, AS APPROVED BY THE FEDERAL HIGHWAY ADMINISTRATION ON JUNE 15, 2006 FOR USE ON THIS PROJECT, INCLUDING ALL SUBSEQUENT REVISIONS AND SUCH REVISED SPECIFICATIONS AND SPECIAL PROVISIONS AS ARE INCORPORATED IN THESE PLANS.

SCALE 1" = 50'-0"
50 0 50

DIRECTOR OF PROGRAM DEVELOPMENT
APPROVED: *[Signature]* DATE 8/8/11
PROJECT MANAGER: KRISTIN HIGGINS
PROJECT NAME: EAST HAVEN
PROJECT NUMBER: BRF 0269 (11)
SHEET 1 OF 40 SHEETS