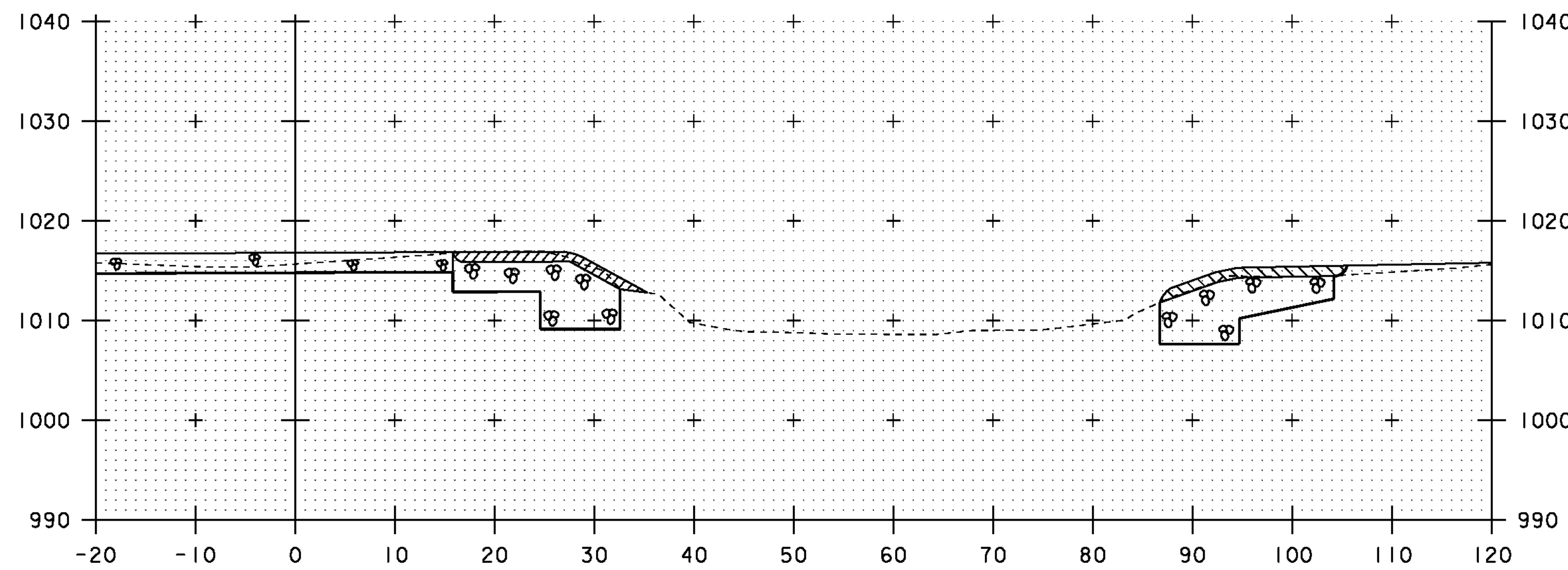
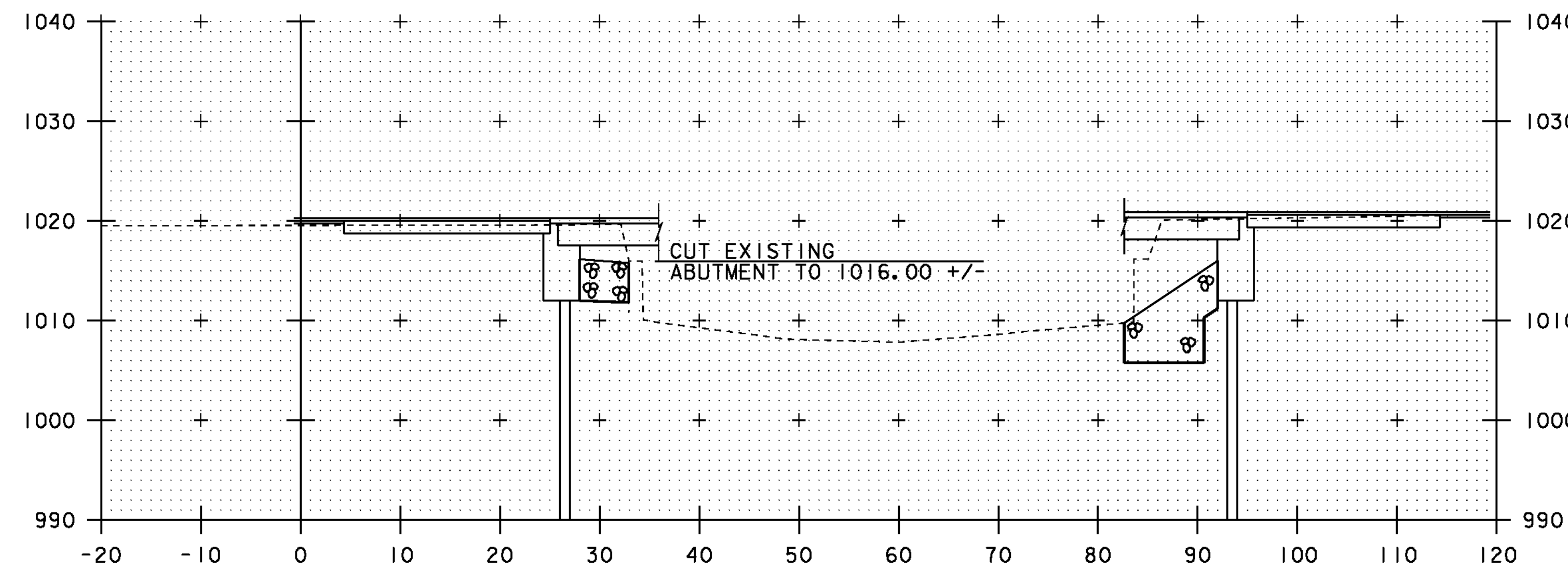


STA 51+28.00 RT  
 BEGIN UNCLASSIFIED CHANNEL EXCAVATION  
 BEGIN GEOTEXTILE UNDER STONE FILL  
 BEGIN STONE, FILL TYPE IV  
 BEGIN GRUBBING MATERIAL  
 STA 51+34.00  
 END GRUBBING MATERIAL

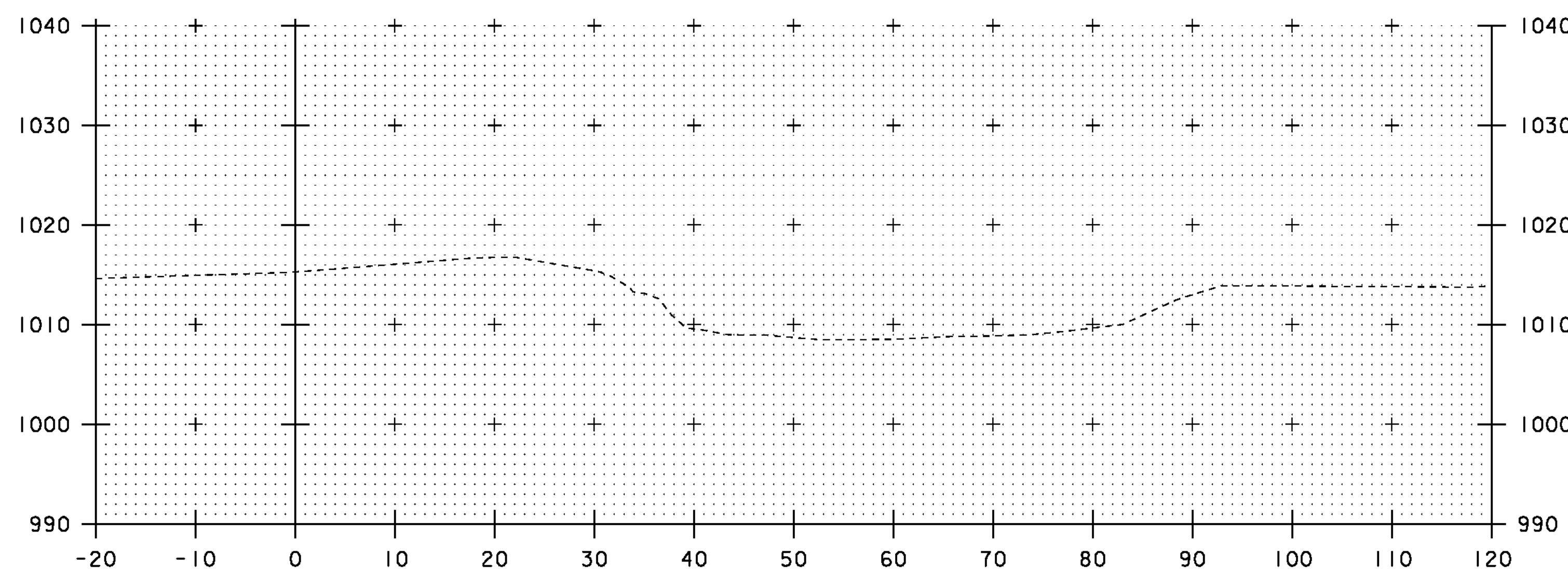
STA 51+27.60 FAR RT  
 BEGIN UNCLASSIFIED CHANNEL EXCAVATION  
 BEGIN GEOTEXTILE UNDER STONE FILL  
 BEGIN STONE FILL, TYPE IV  
 BEGIN GRUBBING MATERIAL  
 STA 51+34.00  
 END GRUBBING MATERIAL



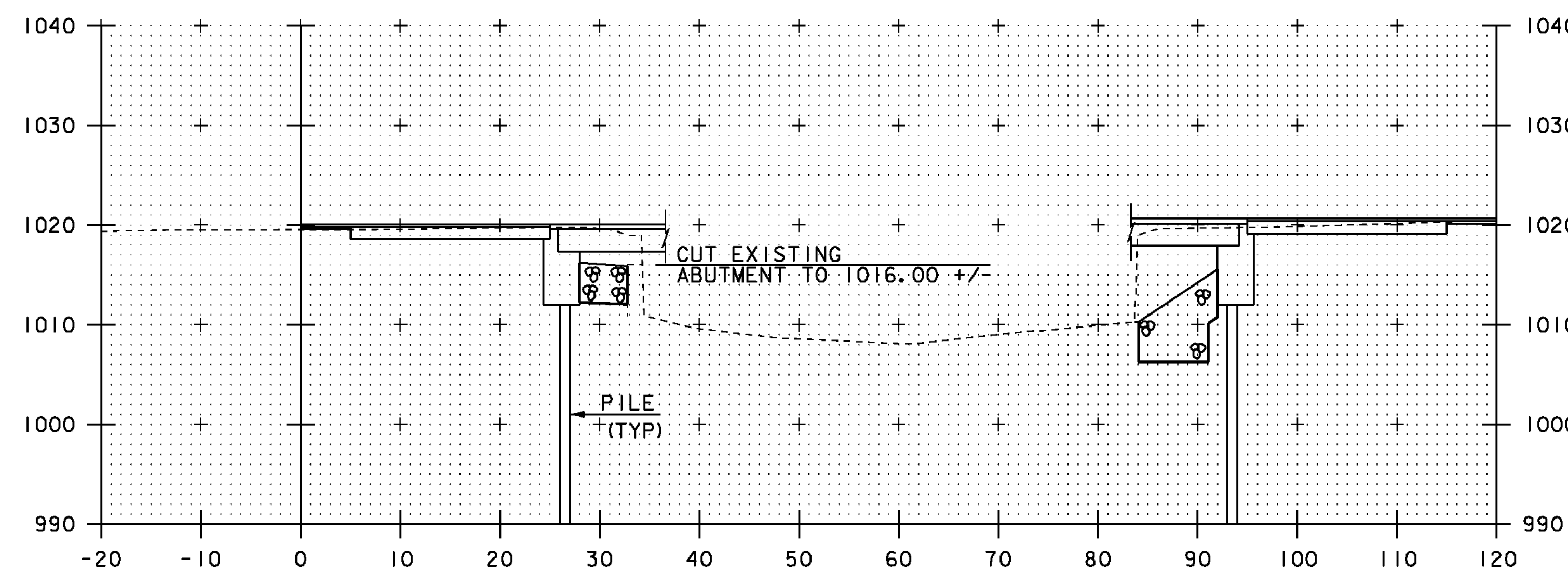
51+30



51+50



51+20



51+40

SCALE 1" = 10'-0"  
 10 0 10

STA. 51+20 TO STA. 51+50

PROJECT NAME: EAST HAVEN  
 PROJECT NUMBER: BRP 0269(II)

FILE NAME: s00cl62xs.dgn  
 PROJECT LEADER: K. HIGGINS  
 DESIGNED BY: J. LACROIX  
 CHANNEL SECTIONS #1

PLOT DATE: 08-AUG-2011  
 DRAWN BY: R. PELLETT  
 CHECKED BY: J. LACROIX  
 SHEET 39 OF 40