

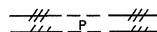
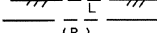
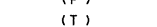
**STATE OF VERMONT
AGENCY OF TRANSPORTATION
RIGHT OF WAY PLANS
DETAIL SHEET**

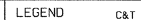


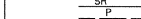




TABLE OF PROJECT PROPERTY ACQUISITION

PARCEL NO.	GRANTOR	SHEET NO.	BEGINNING STATION	ENDING STATION	TAKING	REM.	RIGHTS	TITLE TAKEN	DATE	TOWN OR CITY RECORDED	BK.	PG.	REMARKS	REVISION NO.	SHEET	DESCRIPTION OF REVISION	DATE	MADE BY	APPROVED BY
1	ROJECKI, ROBERT G. & B. SUSIE CAGLE	5	271+12 RT.	275+56 RT.			CONST. (T) 0.1A±						4,330 S.F.± INCLUDES EROSION CONTROL			ELECTRONIC FILES TO DESIGN 04-30-02			
			271+42 RT.	275+27 RT.			DETOUR (T) 0.2A±						8,940 S.F.± IRON P-IN						
			275+24 RT.				REMOVE & RESET (T)												
2	LEEDOM, CARLTON R., JR.	5	269+79 LT.				DRAINAGE (P)			SUDBURY									
			271+00 LT.																
			271+27 LT.	274+24 LT.			ALL R. T. & L.												
			271+46 LT.	274+20 LT.			CONST. (T) 2,030S.F.±												
			272+82 LT.	273+57 LT.			SLOPE (P) 120S.F.±												
3	MOUNTAIN MEADOWS FARM, INC.	5	276+00 LT.				DRAINAGE (P)	OPTION	03-17-04	SUDBURY	43	308							

ACT:mrz/01
P:\P\04736\rc062.dgn
DATE PLOTTED 29-MAR-2004

DR. (P)- DRAINAGE RIGHT
DIT. (P)- DITCHING RIGHT
CH. (P)- CHANNEL RT.
DRIVE (T)- DRIVE RIGHT
CUL. (P)- CULVERT RIGHT
[W]- WATER SOURCES

PRESENT R.O.W.
 TAKING WITHOUT ACCESS
 TAKING WITHOUT ACCESS ALONG PROPERTY LINE
 TAKING WITH ACCESS
 (P) PERMANENT EASEMENT
 (T) TEMPORARY EASEMENT

LEGEND
 C&T (P)
 CLEARING & TRIMMING
 CLEAR ZONE
 CONSTRUCTION EASEMENT
 SLOPE RIGHTS
 PROPERTY LINE
 TOP OF CUT
 TOP OF SLOPE

..US. (P) ... PERMANENT UTILITY EASEMENT
 APPROVED: ROGER P. DUMAS DATE: 06/20/01
 CHIEF, PLANS & TITLES

R. O. W. PLANS

SUDBURY
 STP 0161 (10)
 R. O. W. SHEET 4 OF 5 SHEETS
 SHEET 14 OF 34