


# STATE OF VERMONT AGENCY OF TRANSPORTATION



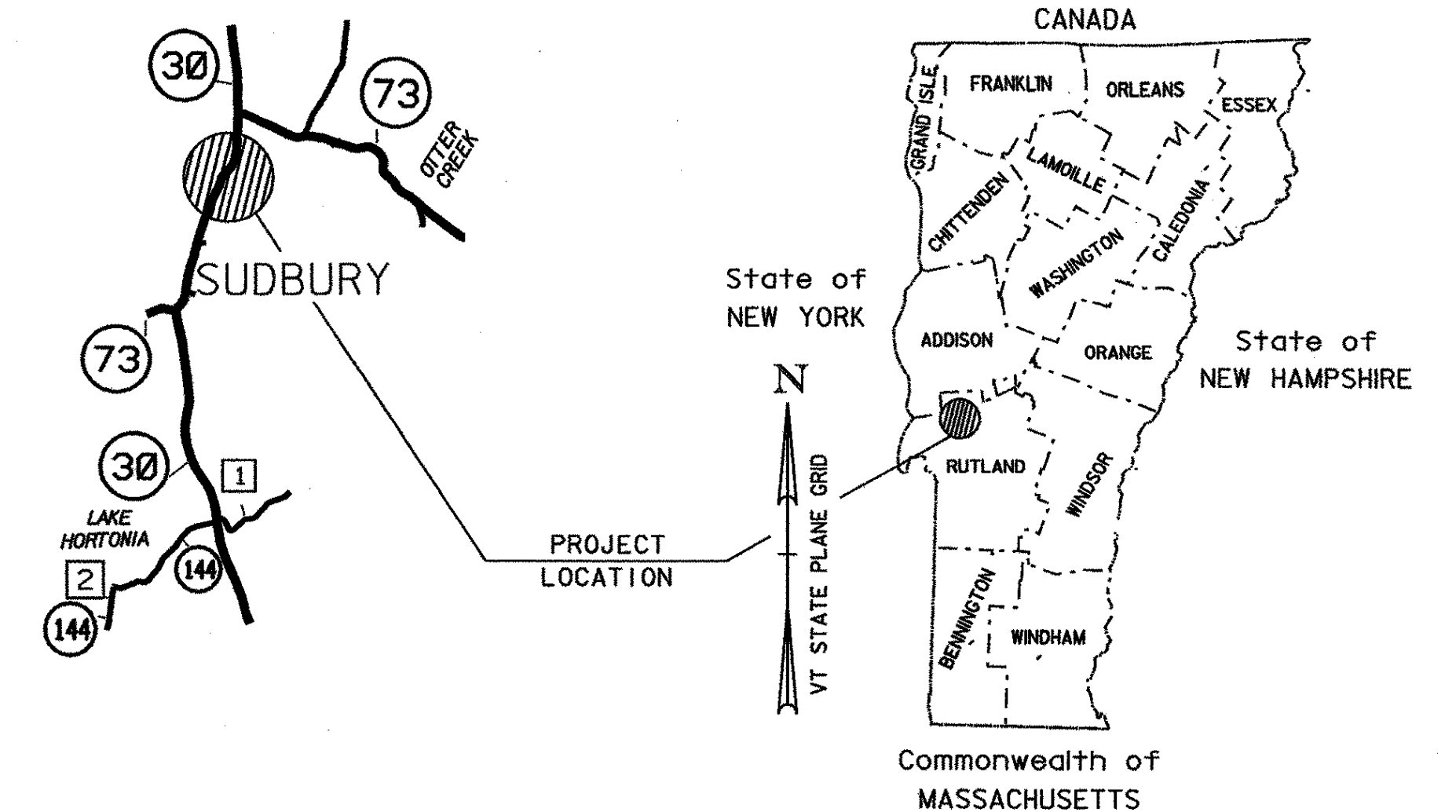
## PROPOSED IMPROVEMENT TOWN OF SUDBURY COUNTY OF RUTLAND VT RTE 30

BEGINNING AT A POINT ON VT RTE 30, IN THE TOWN OF SUDBURY APPROXIMATELY 5.00 MILES NORTHERLY OF THE HUBBARDTON/SUDBURY TOWN LINE AND EXTENDING NORTHERLY APPROXIMATELY 0.25 MILES.

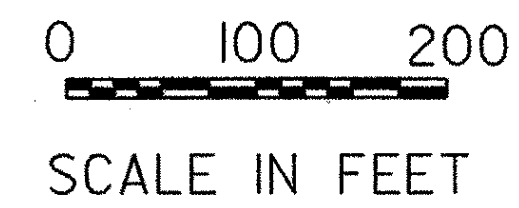
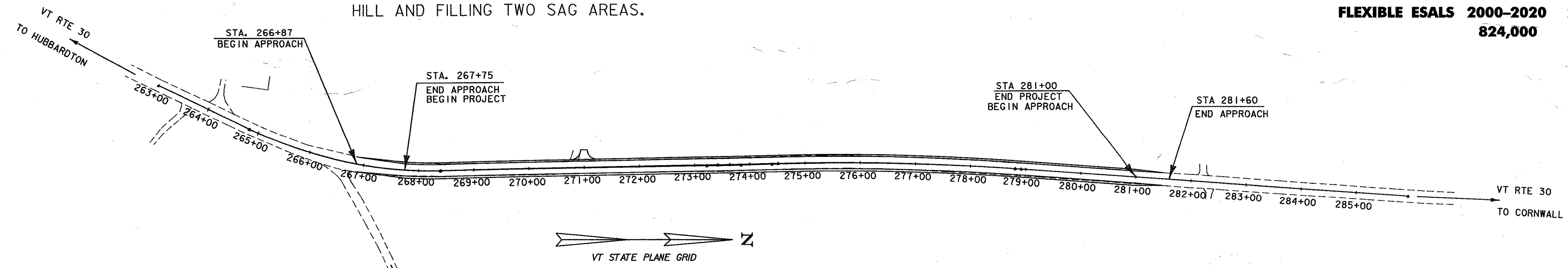
LENGTH OF ROADWAY 1325' = 0.25 MILES  
LENGTH OF PROJECT 1325' = 0.25 MILES

WORK TO BE PERFORMED ON THIS PROJECT INCLUDES CHANGING PROFILE OF ROADWAY BY CUTTING CREST OF HILL AND FILLING TWO SAG AREAS.

RECORD PLANS	
CONTRACTOR:	KINGSBURY CONSTRUCTION, WAITSFIELD, VT
RESIDENT ENGINEER:	T. COARSE
CONSTRUCTION BEGAN:	SEPT. 05, 2002
CONSTRUCTION COMPLETE:	JULY 02, 2003
RECORD PLANS BY:	K. NORTH & N. GARBACIK
I HEREBY CERTIFY THAT ALL THE CONSTRUCTION REQUIRED BY THIS SET OF DRAWINGS HAS BEEN ACCOMPLISHED AS INDICATED HEREIN.	
BY	<i>Anthony J. Coarse</i> RESIDENT ENGINEER
DATE	3/08/04
NOTE: Any further information concerning final quantities, amounts or other details relative to this project may be found at Central Files in the electronic archives.	



TRAFFIC DATA		
	2000	2020
<b>ADT</b>	<b>2000</b>	<b>2700</b>
<b>DHV</b>	<b>250</b>	<b>340</b>
<b>ADTT(DAILY)</b>	<b>120</b>	<b>120</b>
<b>%T</b>	<b>4</b>	<b>2</b>
<b>%D</b>	<b>61</b>	<b>61</b>
<b>VT RTE 30 MAJOR COLLECTOR POSTED SPEED 50 MPH</b>		
<b>FLEXIBLE ESALS 2000-2020</b>	<b>824,000</b>	<b>2,035,000</b>



BUILT AS DESIGNED

CONVENTIONAL SYMBOLS	
COUNTY LINE	
TOWN LINE	
LIMITS OF ACCESS	
POINT OF ACCESS	
FENCE LINE	
STONE WALL	
TRAVELED WAY	
GUARD RAIL	
RAILROAD	
SURVEY LINE	
CULVERT	
POWER POLE	
TELEPHONE POLE	
TREES	
CONTROL OF ACCESS	
PROPERTY LINE	
R.O.W. TAKING LINE	
SLOPE RIGHTS	
TOP OF CUT	
TOE OF SLOPE	

SURVEYED BY : L. ORVIS  
SURVEYED DATE : 3/2000

DATUM  
VERTICAL NAVD88  
HORIZONTAL NAD83 (92)

THESE PLANS ARE SUBJECT TO SUCH ENGINEERING CHANGES AS MAY BE REQUIRED BY THE FEDERAL HIGHWAY ADMINISTRATION OR THE DIRECTOR OF PROJECT DEVELOPMENT.  
CONSTRUCTION IS TO BE CARRIED ON IN ACCORDANCE WITH THESE PLANS AND THE STANDARD SPECIFICATIONS FOR CONSTRUCTION DATED 1990, AS APPROVED BY THE FEDERAL HIGHWAY ADMINISTRATION ON MARCH 15, 1990 FOR USE ON THIS PROJECT, INCLUDING ALL SUBSEQUENT REVISIONS AND SUCH REVISED SPECIFICATIONS AND SPECIAL PROVISIONS AS ARE INCORPORATED IN THESE PLANS.

DEPARTMENT OF TRANSPORTATION FEDERAL HIGHWAY ADMINISTRATOR	
APPROVED _____	DATE _____
DIRECTOR OF PROJECT DEVELOPMENT	
APPROVED <i>[Signature]</i>	DATE 4/30/02
PROJECT MANAGER : ANN B. KREIS	
PROJECT NAME : SUDBURY PROJECT NUMBER : STP0161 (10)	
SHEET 1 OF 34 SHEETS	