


# STATE OF VERMONT AGENCY OF TRANSPORTATION



## PROPOSED IMPROVEMENT BRIDGE PROJECT

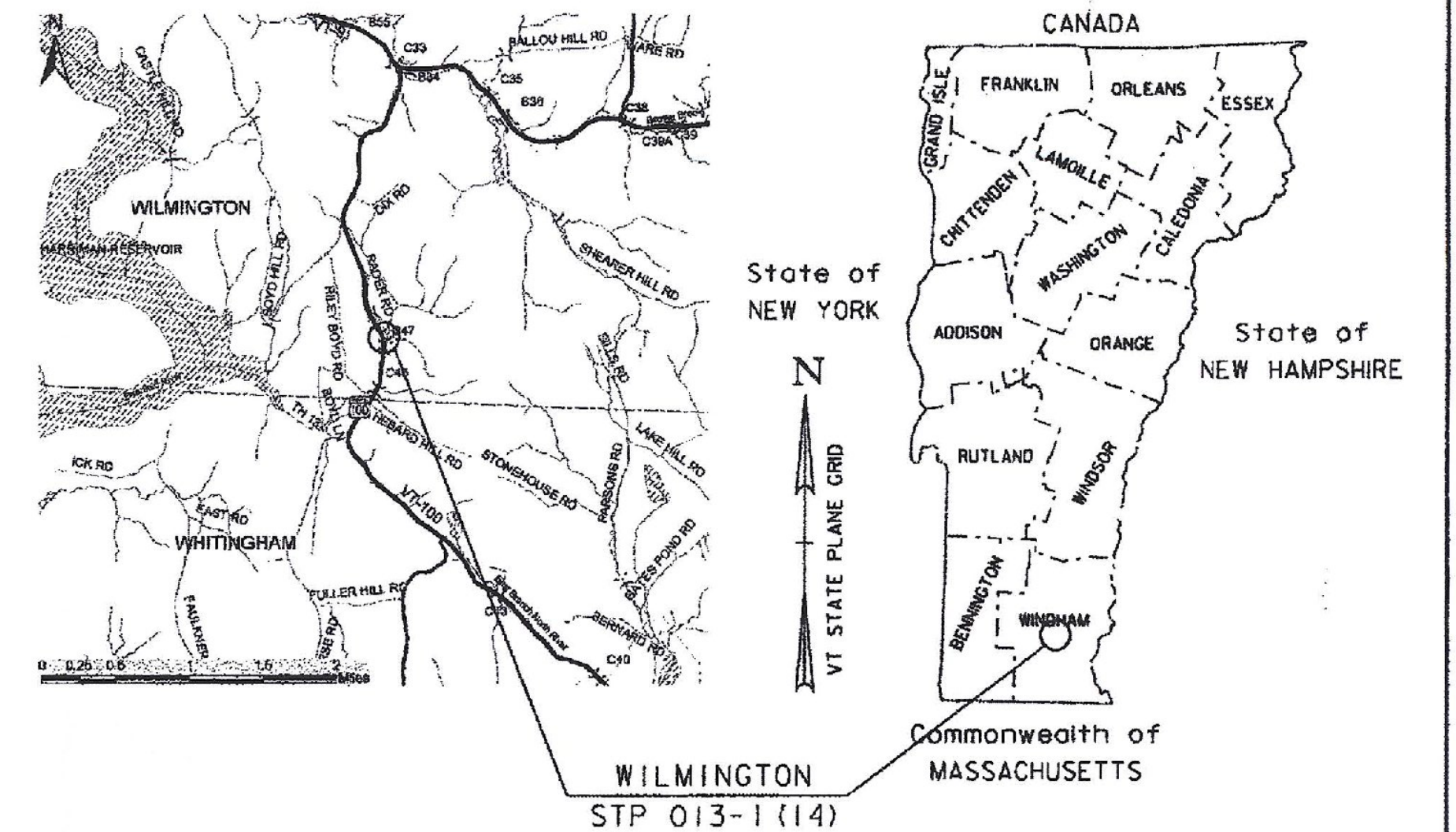
TOWN OF WILMINGTON  
COUNTY OF WINDHAM

VT ROUTE 100 (RURAL MINOR ARTERIAL) BRIDGE 47

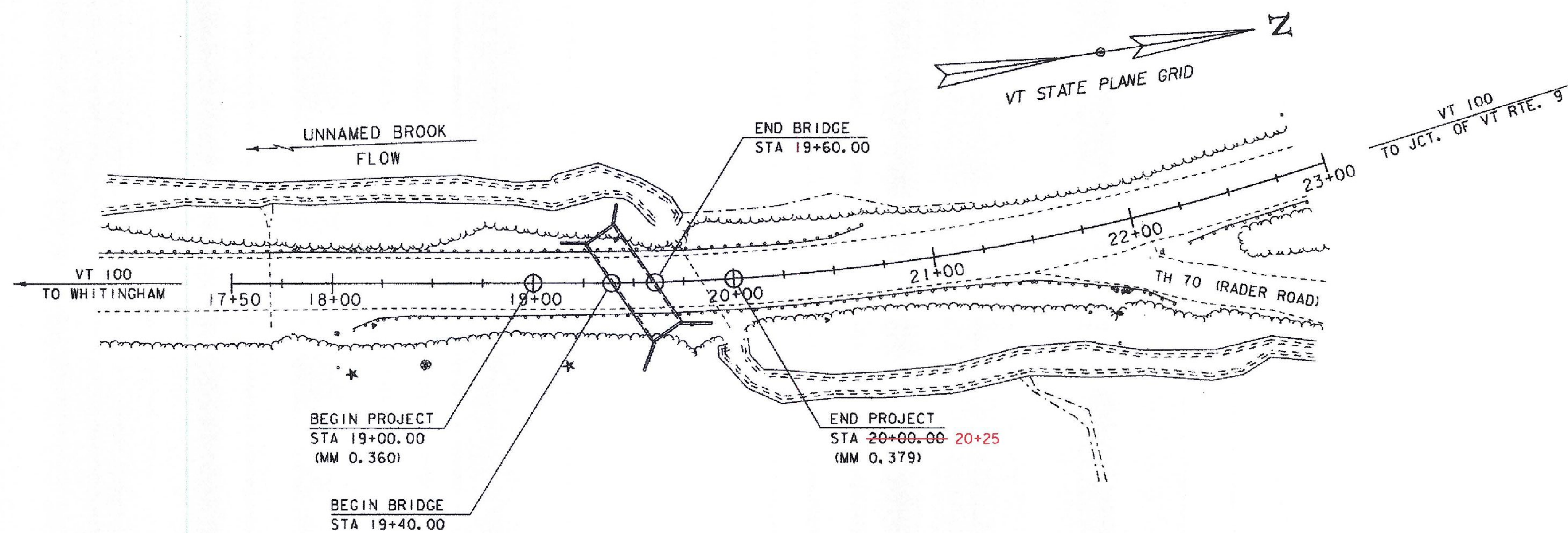
PROJECT LOCATION: 2.1 MILES SOUTH OF JUNCTION WITH VT ROUTE 9

PROJECT DESCRIPTION: REPLACEMENT OF THE EXISTING CULVERT WITH A NEW REINFORCED PRECAST CONCRETE BOX CULVERT WITH RELATED APPROACH AND CHANNEL WORK

LENGTH OF STRUCTURE: 20.00 FEET  
 LENGTH OF ROADWAY: 80.00 FEET  
 LENGTH OF PROJECT: 100.00 FEET



RECORD PLANS	
CONTRACTOR:	M & M EXCAVATING, INC. - CHESTER, VT
RESIDENT ENGINEER:	CHAD GREENWOOD
CONSTRUCTION BEGAN:	JULY 17, 2014
CONSTRUCTION COMPLETE:	SEPTEMBER 29, 2014
RECORD PLANS BY:	CHAD GREENWOOD & C. PIERCE
I HEREBY CERTIFY THAT ALL THE CONSTRUCTION REQUIRED BY THIS SET OF DRAWINGS HAS BEEN ACCOMPLISHED AS INDICATED HEREIN.	
BY	<i>Chad C.</i> RESIDENT ENGINEER
DATE	5/12/15
NOTE: Any further information concerning final quantities, amounts or other details relative to this project may be found at Central Files in the electronic archives.	



THESE PLANS ARE SUBJECT TO SUCH ENGINEERING CHANGES AS MAY BE REQUIRED BY THE FEDERAL HIGHWAY ADMINISTRATION OR THE DIRECTOR OF PROGRAM DEVELOPMENT.

CONSTRUCTION IS TO BE CARRIED ON IN ACCORDANCE WITH THESE PLANS AND THE STANDARD SPECIFICATIONS FOR CONSTRUCTION DATED 2014, AS APPROVED BY THE FEDERAL HIGHWAY ADMINISTRATION ON JULY 20, 2011 FOR USE ON THIS PROJECT, INCLUDING ALL SUBSEQUENT REVISIONS AND SUCH REVISED SPECIFICATIONS AND SPECIAL PROVISIONS AS ARE INCORPORATED IN THESE PLANS.

QUALITY ASSURANCE PROGRAM : LEVEL 2	
SURVEYED BY :	L. ORVIS
SURVEYED DATE :	UNKNOWN
DATUM	
VERTICAL	NAVD 88
HORIZONTAL	NAD 83 (07)

SCALE 1" = 40'-0"  
40 0 40

DIRECTOR OF PROGRAM DEVELOPMENT	
APPROVED <i>[Signature]</i>	DATE 1-2-19
PROJECT MANAGER : K. HIGGINS, P.E.	
PROJECT NAME : WILMINGTON	
PROJECT NUMBER : STP 013-1 (14)	
SHEET 1 OF 31 SHEETS	