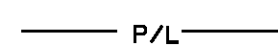



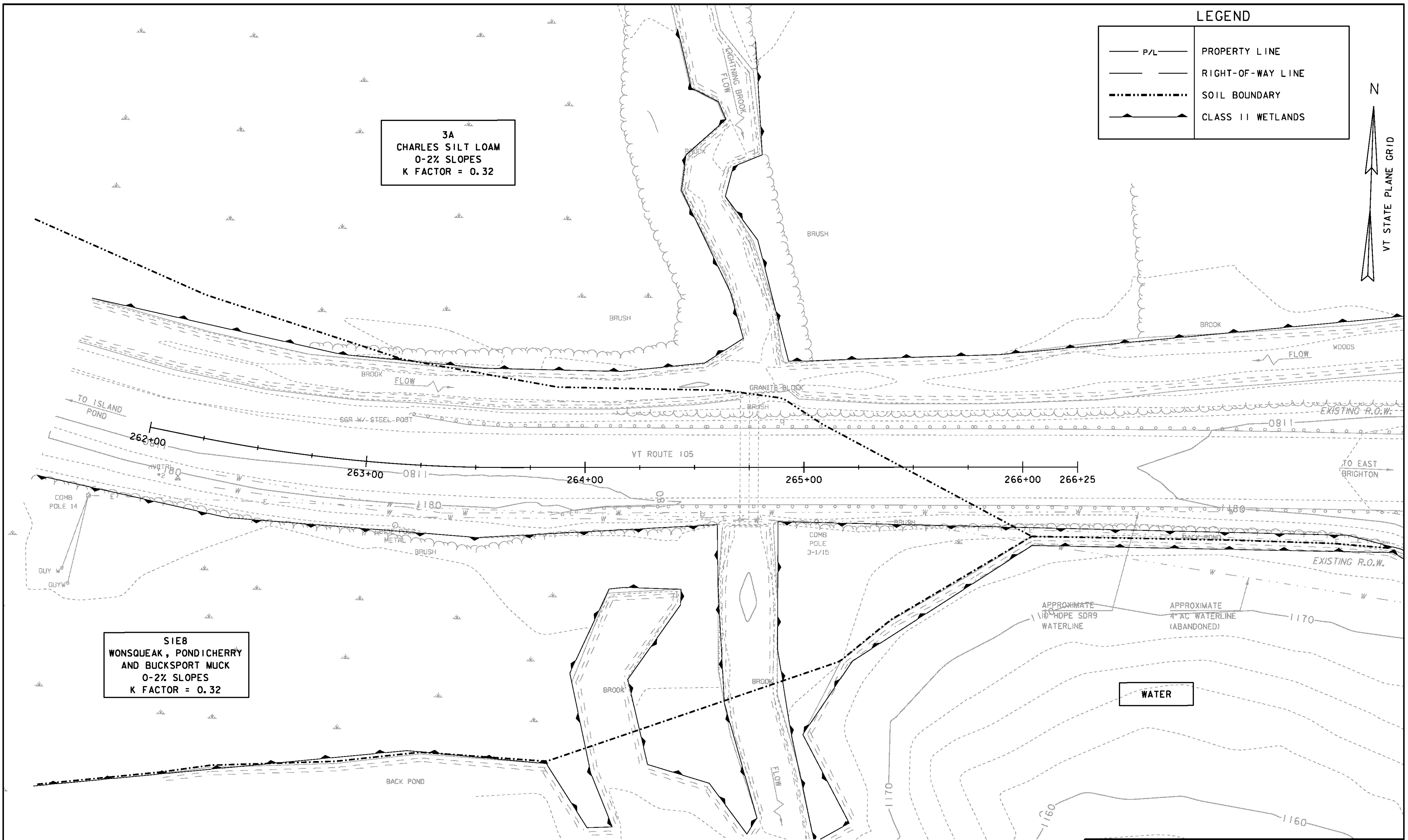
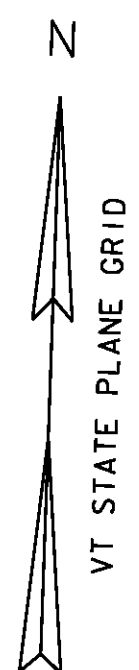


3A  
CHARLES SILT LOAM  
0-2% SLOPES  
K FACTOR = 0.32

S1E8  
WONSQUEAK, PONDICHERY  
AND BUCKSPORT MUCK  
0-2% SLOPES  
K FACTOR = 0.32

LEGEND

	PROPERTY LINE
	RIGHT-OF-WAY LINE
	SOIL BOUNDARY
	CLASS II WETLANDS



EPSC - EXISTING CONDITIONS

SCALE 1" = 20'-0"  
20 0 20

PROJECT NAME: BRIGHTON	PLOT DATE: 12-JUN-2012
PROJECT NUMBER: STP 034-3(21)	DRAWN BY: J. SALVATORI
FILE NAME: s00b246epsc.bdr.dgn	CHECKED BY: W. LAMMER
PROJECT LEADER: K. HIGGINS	SHEET 18 OF 30
DESIGNED BY: J. SALVATORI	
EPSC - EXISTING CONDITIONS	