

VT 105
CLOSED

PORTABLE CHANGABLE SIGN - PHASE 1

EAST OF
ISLAND
POND

PORTABLE CHANGABLE SIGN - PHASE 2

* MMM DD -
* MMM DD

PORTABLE CHANGABLE SIGN - PHASE 3

* M=MONTH
D=DAY


5

ROAD CLOSED
XX MILES AHEAD
LOCAL TRAFFIC ONLY

10

NOTES:

1. THE PORTABLE CHANGEABLE MESSAGE SIGNS SHALL BE FULLY OPERATIONAL A MINIMUM OF TWO WEEKS PRIOR TO THE CLOSURE OF VT 105.
2. DURING ACTUAL CLOSURE, ELIMINATED PHASE 3 ONLY.
3. DETOUR SIGNS SHALL BE LOCATED ADJACENT TO EXISTING INTERSECTION ROUTE MARKER.
4. SEE SPECIAL PROVISIONS FOR FURTHER INFORMATION.



SIGN MOUNTING ON
TYPE III BARRICADE
(MODIFIED)

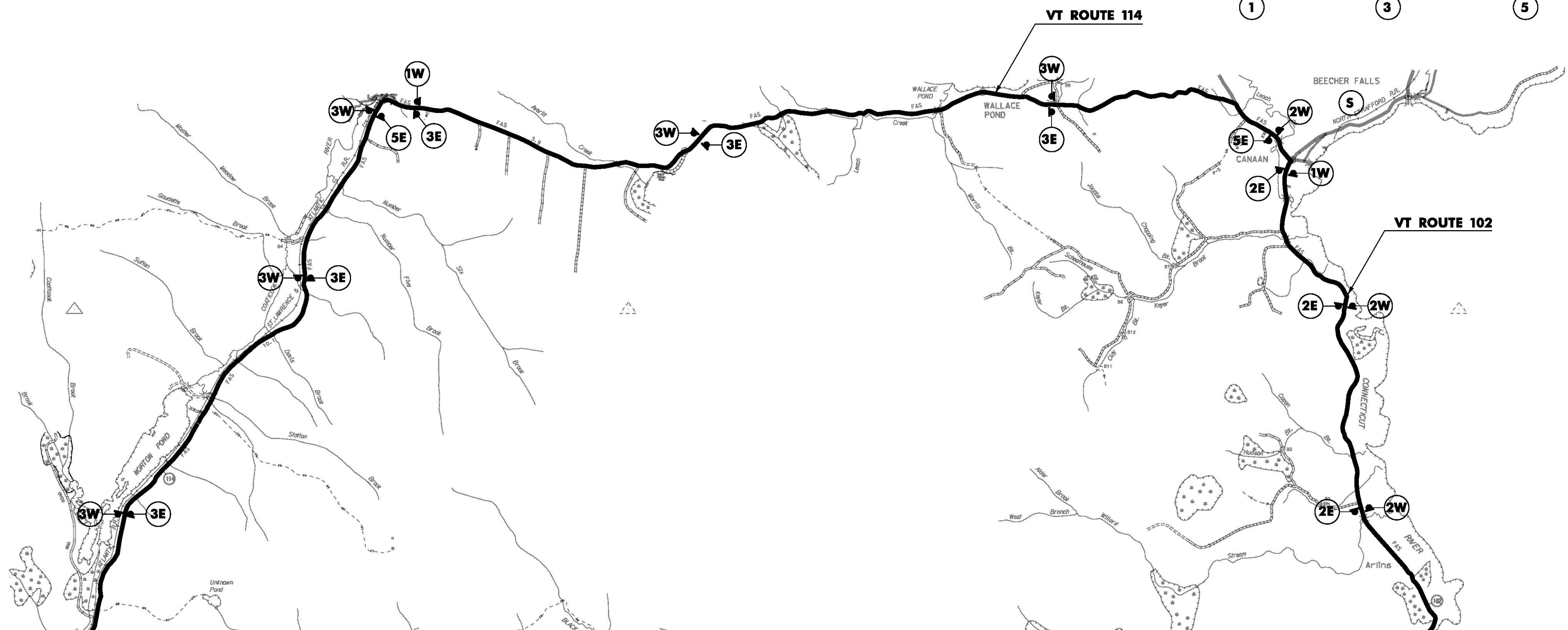
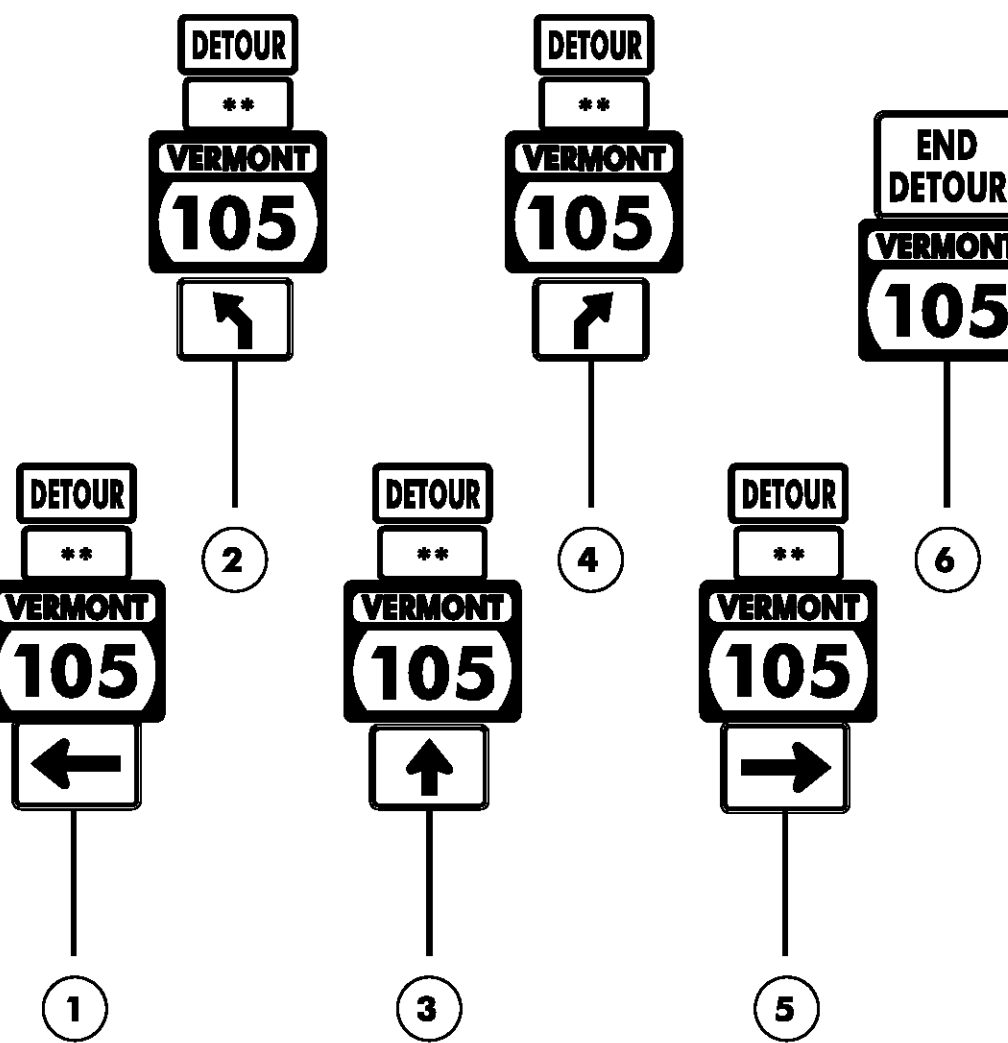
A



SIGN MOUNTING ON
TYPE III BARRICADE
(MODIFIED)

B

**E= EAST
OR
W= WEST



MATCHLINE

DETOUR PLAN - 2
NOT TO SCALE

PROJECT NAME: BRIGHTON
PROJECT NUMBER: STP 034-3(21)
FILE NAME: s00b246detour.dgn
PROJECT LEADER: K. HIGGINS
DESIGNED BY: J. SALVATORI
DETOUR PLAN - 2
PLOT DATE: 12-JUN-2012
DRAWN BY: J. SALVATORI
CHECKED BY: W. LAMMER
SHEET 12 OF 30