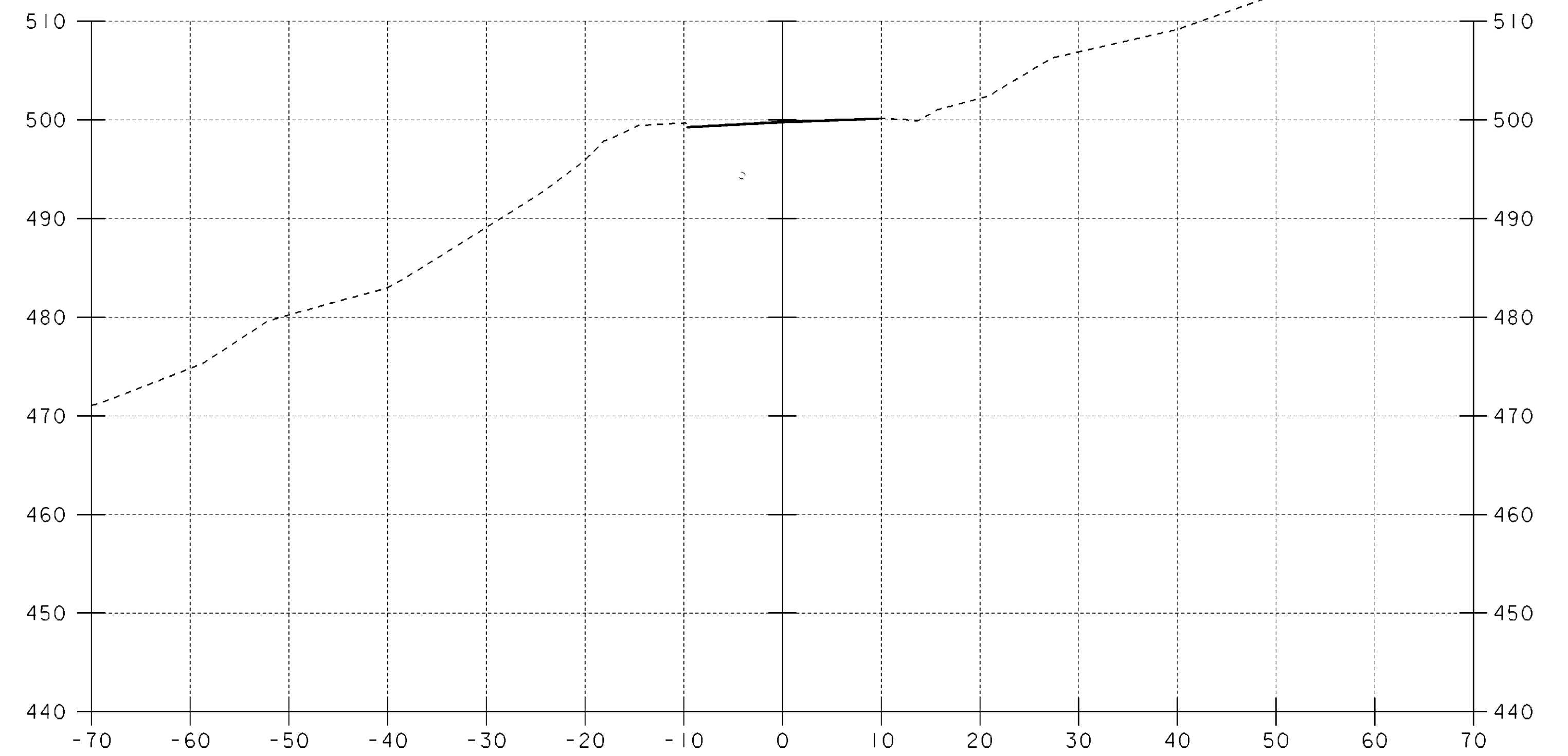
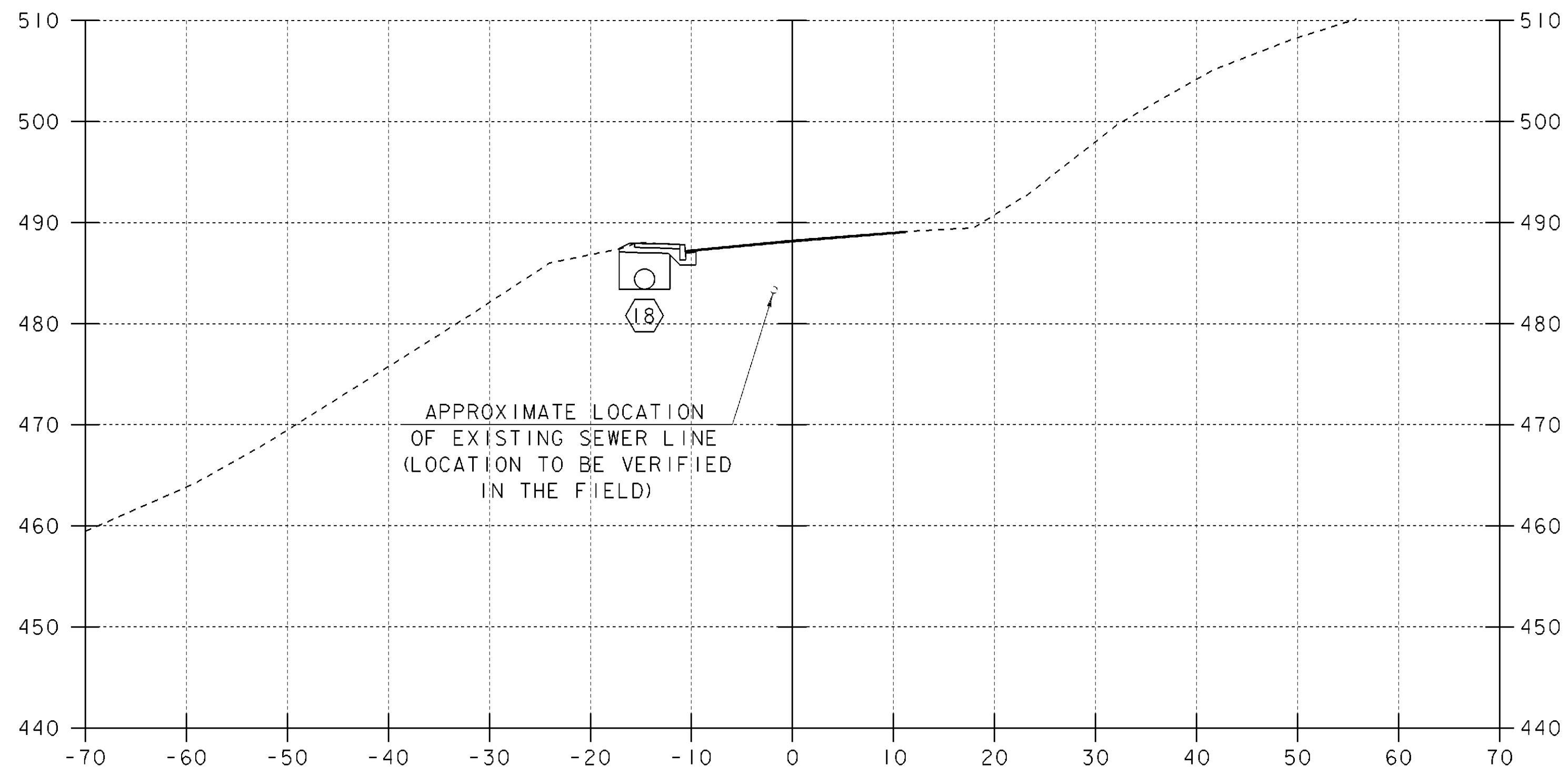


23+50



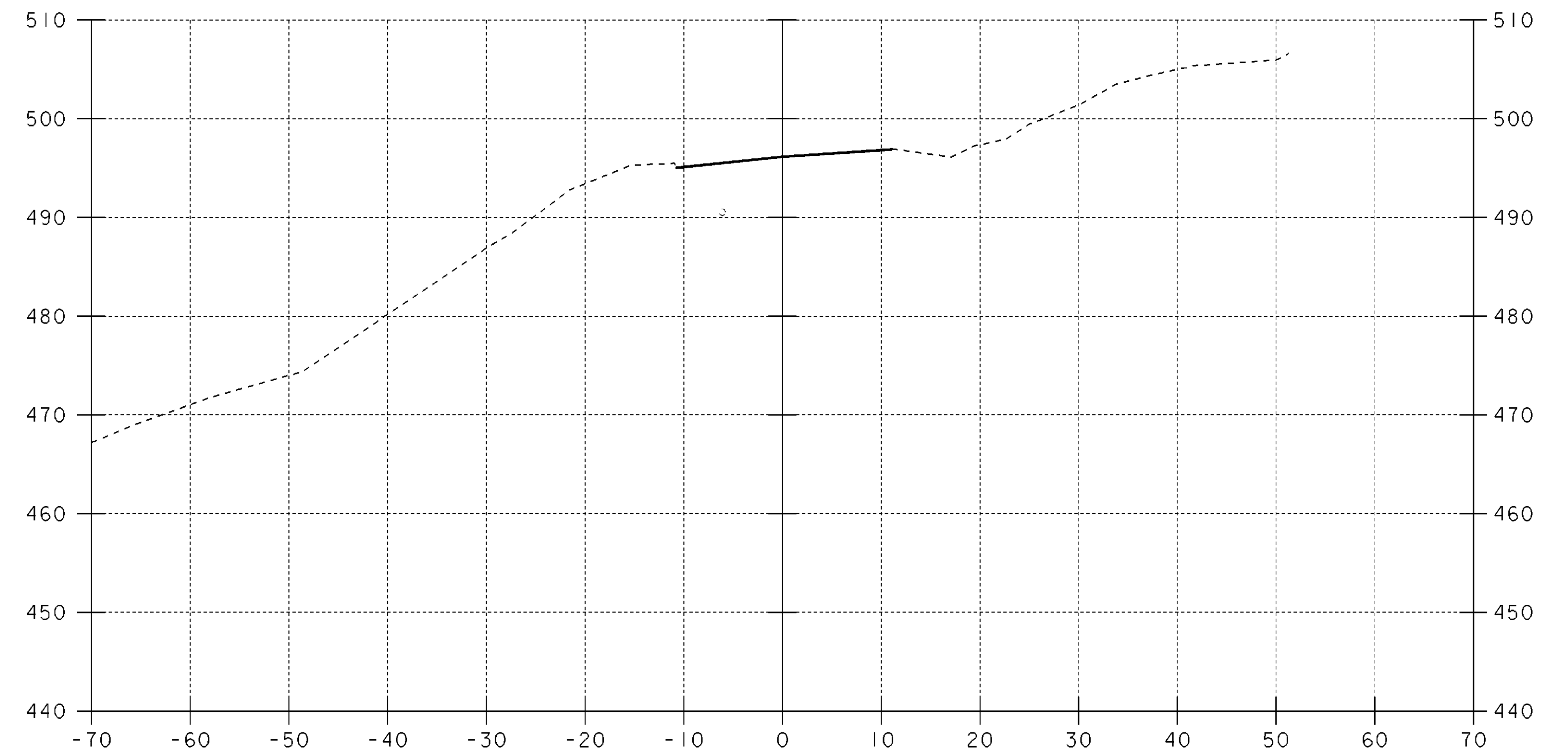
STA. 24+00.00
END PARTICIPATION PROJECT
MATCH EXISTING

24+00



APPROXIMATE LOCATION
OF EXISTING SEWER LINE
(LOCATION TO BE VERIFIED
IN THE FIELD)

23+25



23+75

T.H. 325 CROSS SECTIONS (6)

SCALE: 1" = 10'-0"
10 0 10

PROJECT NAME:	SPRINGFIELD	PLOT DATE:	17-AUG-2004
PROJECT NUMBER:	STP 016-2 (10)S	DRAWN BY:	G. ROY
FILE NAME:	00b124/Structures/sbl24s06.i	CHECKED BY:	R. WHITCOMB
PROJECT MANAGER:	R. WHITCOMB	SHEET	67 OF 72
DESIGNED BY:	G. ROY		