PARE ENGINEERING CORPORATION
Engineers — Planners — Landscape Architects
8 Blackstone Valley Place, Lincoln, RI 02865
401/334/4100

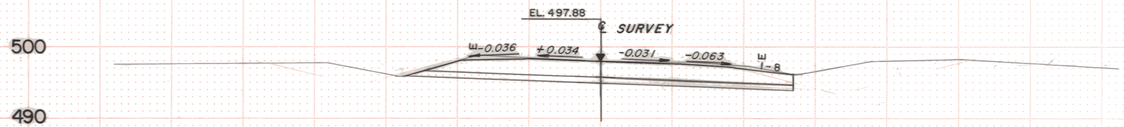

250+81.83

END PROJECT RS0107 (7)

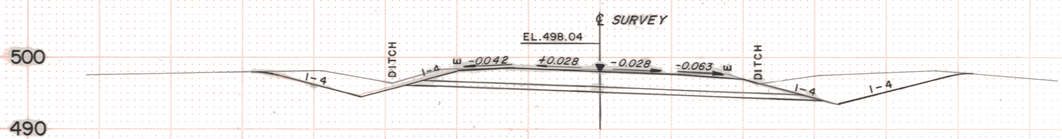

250+50

C-24
PC. STA. 250 + 35.35 = STA. 21 + 46.35 (PROJECT BRS 6107(4))
D 1° 45'
BNK. 0.034 FT./FT.

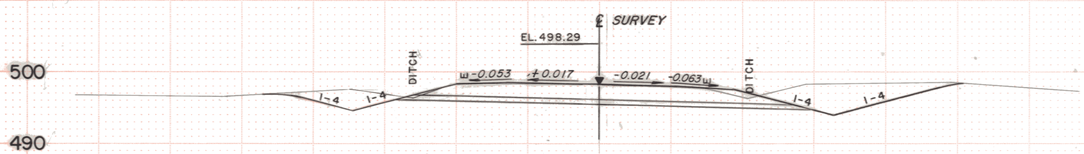

4/190/191
STA. 249+94

250+00

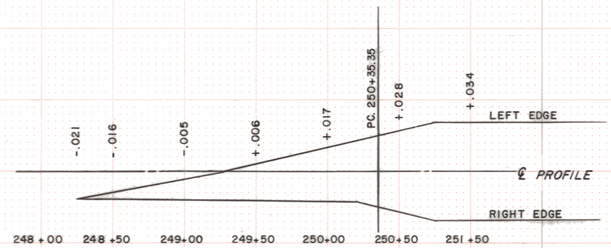

(ASSUME) BANKING TRANSITION FROM PROJECT BRS 0107(4)
HORIZ. 1" = 50'
VERT. 1" = .05'

SEE CROSS SECTIONS FOR SHOULDER TRANSITION



249+50

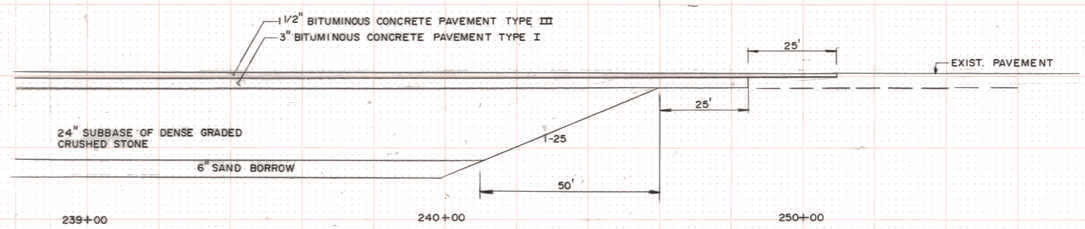

PAVEMENT & SUBBASE TRANSITION
HORIZ. 1" = 20'
VERT. 1" = 2'

STA. 249+50 TO STA. 250+81.83
PROJECT POWNAL RS 0107(7)
SCALE HORIZ. 1" = 10' DATE
VERT. 1" = 10' SHEET 311 OF 319