PARE ENGINEERING CORPORATION
Engineers — Planners — Landscape Architects
8 Blackstone Valley Place, Lincoln, RI 02865
401/334/4100

C-13
PT STA 134+32.81
D = 7°30'
Δ = 49° 06'29"
BNK. = 0.08 FT/FT

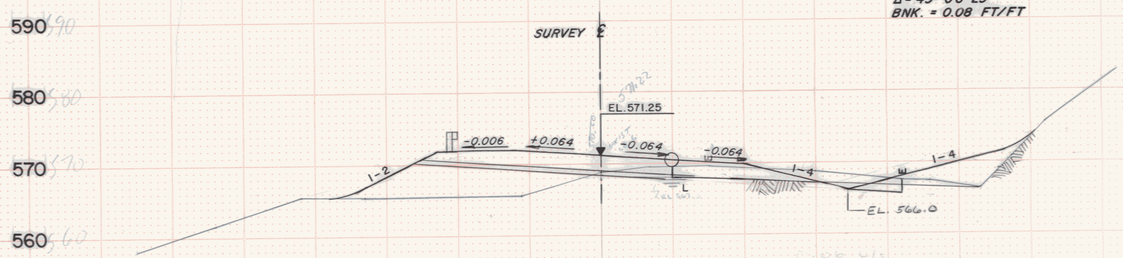

134+18 RT. TO 138+84 RT.
EXCAVATIONS OF SURFACES & PAVEMENTS

134+00

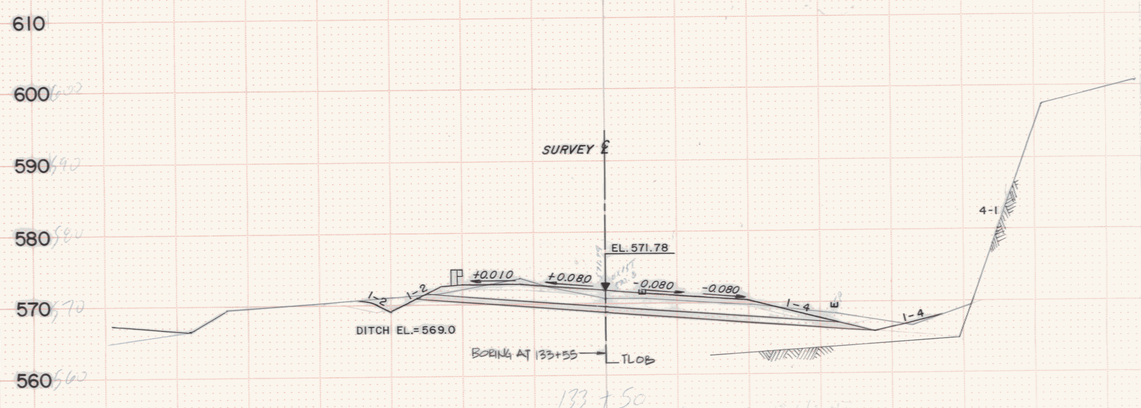

133+50

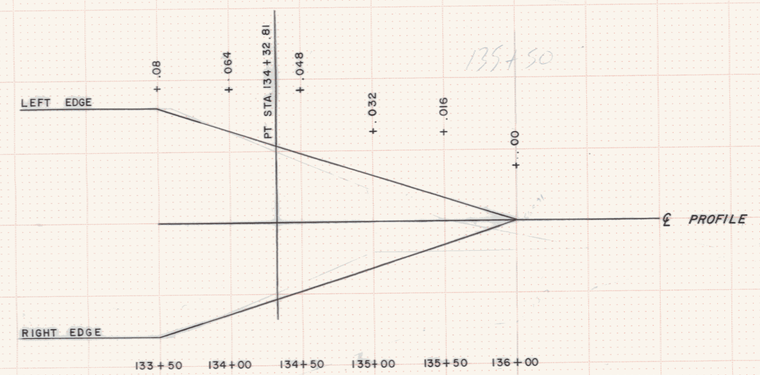

BANKING TRANSITION
HORIZ: 1" = 50'
VERT: 1" = .05'
SEE CROSS SECTIONS FOR
SHOULDER TRANSITION

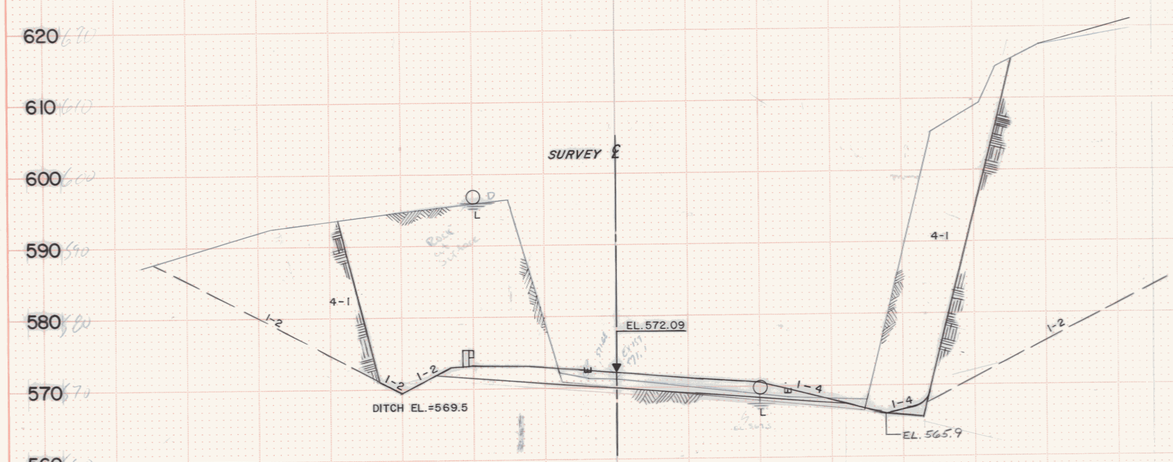

133+00

STA. 132+00 TO STA. 134+00	
PROJECT POWNAL RS 0107(7)	
SCALE HORIZ. 1" = 10'	DATE
VERT. 1" = 10'	SHEET 270 OF 319

FINAL SURVEY — SURVEYED, PLOTTED, TEMPLATE, AREAS, AREAS CHECKED — NOTE BOOK NO. — BY — DATE

ORIGINAL SURVEY — SURVEYED, PLOTTED, TEMPLATE, AREAS, AREAS CHECKED — NOTE BOOK NO. — BY — DATE