T.H. 56
REV. P.O.T. 104+04.24 = T.H. 56 REV. P.O.T. 20 + 00.00

U.S. ROUTE 2
MARSHFIELD
F028-3(28)

SURV. 22 + 00

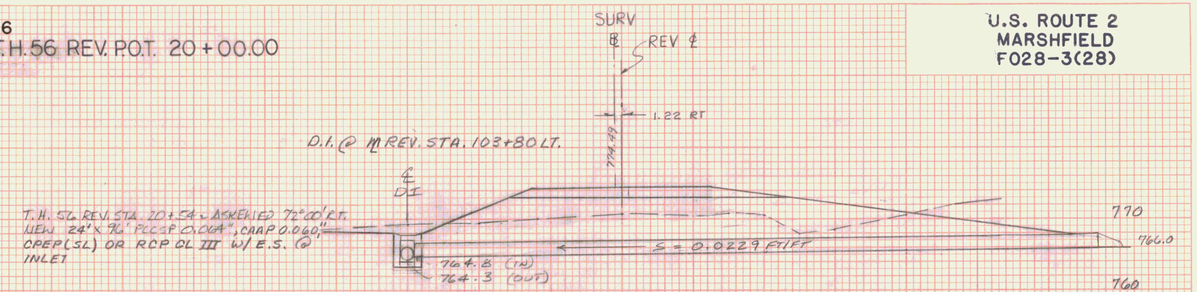

SURV. 20+60 = REV. 20+54
ASKEWED @ 72°00' RT

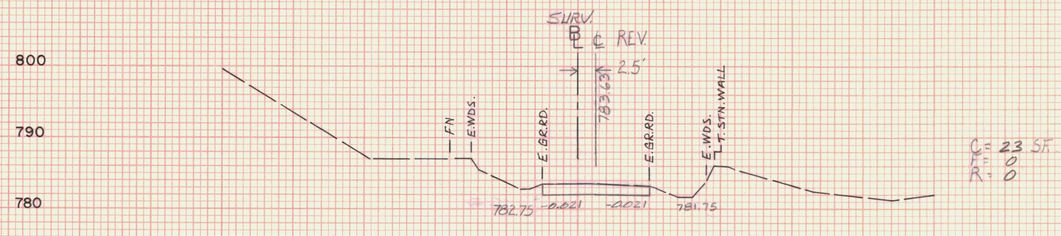

C = 23 SF
E = 0
R = 0

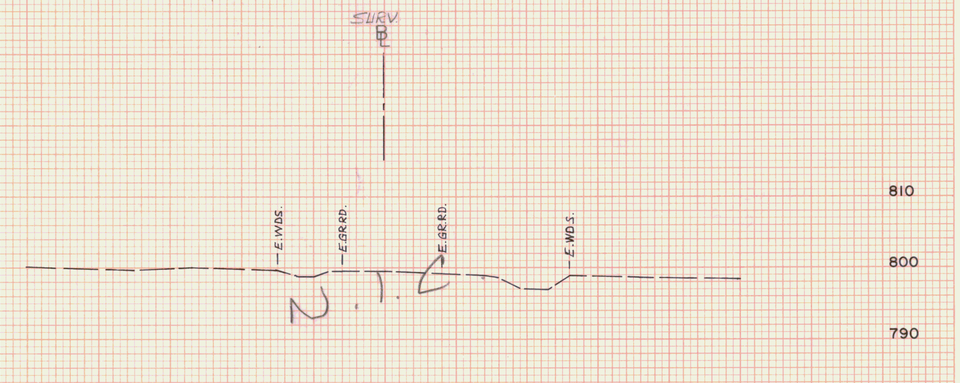

SURV. 21 + 50, 2.50' RT. = REV. 21+43.20
LIMIT OF CONST.
MATCH EXIST.

SURV. 23 + 00

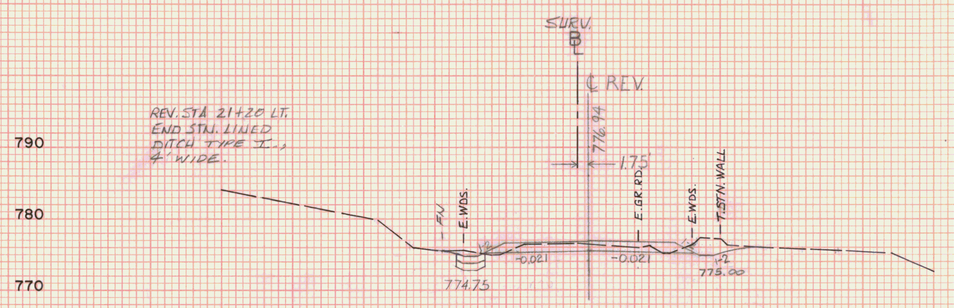

C = 34 SF
E = 1 SF
R = 0

SURV. 21 + 00 = REV. 20+93.19

T.H. #56 2 OF 2

SURV. 22 + 50

STA.	21+00	STA.	23+00
TOWN	MARSHFIELD		
PROJECT	F	NO.	028-3(28)
SHEET	312	OF	353 SHEETS

HORIZ. AND VERT. SCALE
0 10 20

SURVEYED BY: VT. SURVEY CONSULTANTS DATE 12/86

FINAL SURVEY — SURVEYED / PLOTTED / TEMPLATE / AREAS / AREAS CHECKED — NOTE BOOK No. — DATE — BY

ORIGINAL SURVEY — SURVEYED / PLOTTED / TEMPLATE / AREAS / AREAS CHECKED — NOTE BOOK No. — BY: VT. SURVEY CONSULT. BRYANT ASSOC. — DATE 12/86 12/86