U.S. ROUTE 2
MARSHFIELD
F028-3(28)

POLE # 150
3
89
SURV. STA.
236 + 86

REV. STA. 236+56 LT
BEGIN SPECIAL DITCH
BEGIN STONE LINED DITCH
TYPE I, 10' WIDE
END EROSION MATTING

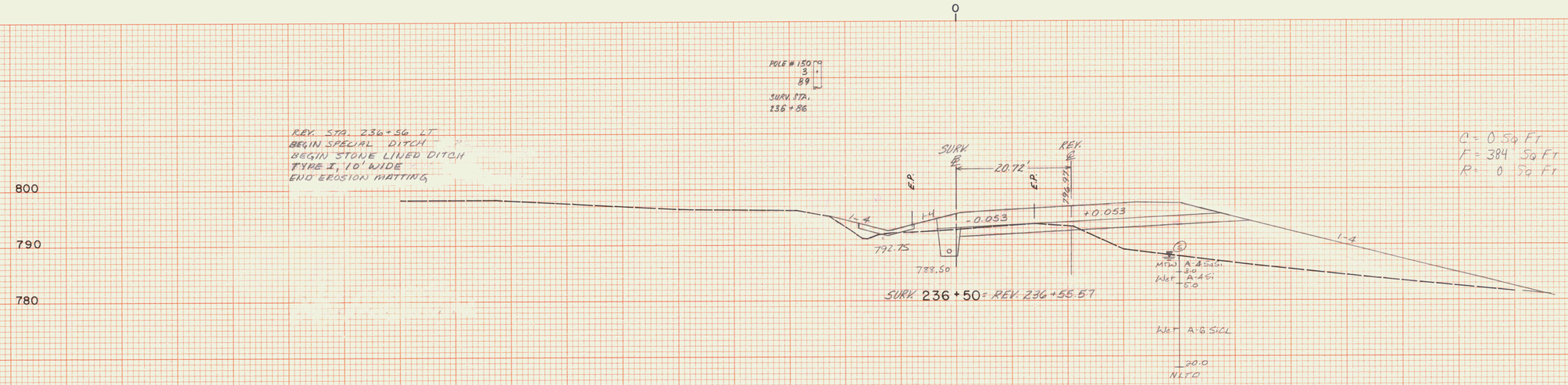

C = 0 Sq Ft
F = 384 Sq Ft
R = 0 Sq Ft

SURV. 236 + 50 = REV. 236 + 55.57

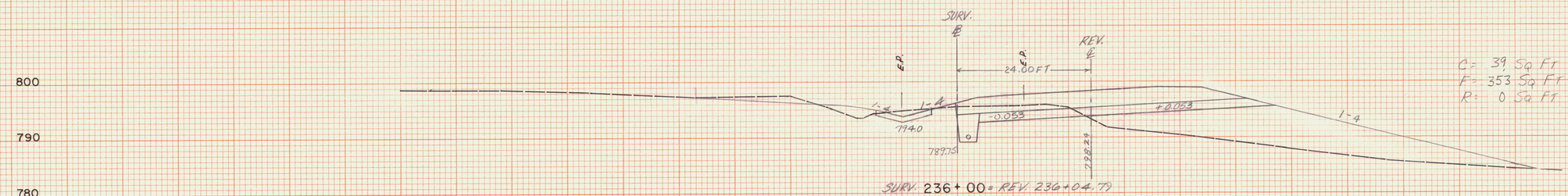

C = 39 Sq Ft
F = 353 Sq Ft
R = 0 Sq Ft

SURV. 236 + 00 = REV. 236 + 04.79

POLE # 151
3
90
SURV. STA.
235 + 73

REV. STA. 235+54 LT
BEGIN EROSION MATTING

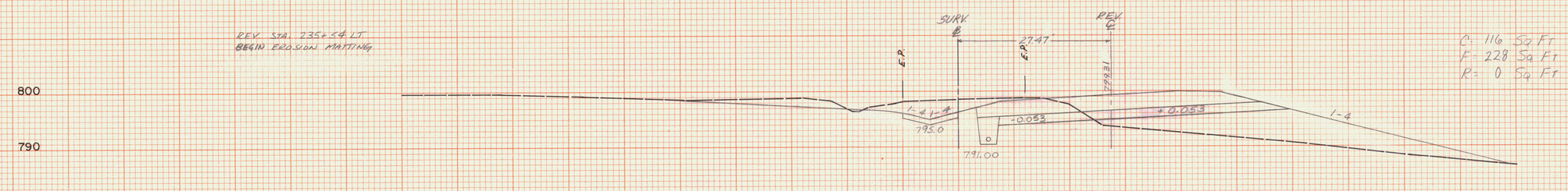

C = 116 Sq Ft
F = 228 Sq Ft
R = 0 Sq Ft

SURV. 235 + 50 = REV. 235+53.88

VT. SURVEY CONSULT.
BRYANT ASSOC.
10-86
11-86

REV STA 235+04 LT
INSTALL FLUSHING BASIN

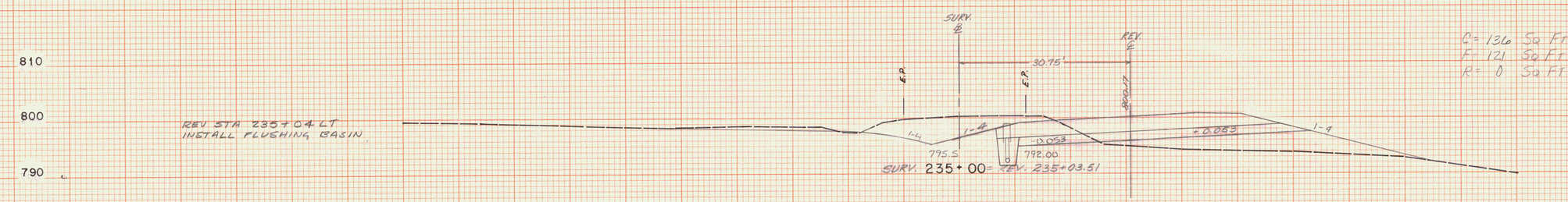

C = 136 Sq Ft
F = 121 Sq Ft
R = 0 Sq Ft

SURV. 235 + 00 = REV. 235+03.51

STA. 235+00		STA. 236 + 50	
TOWN MARSHFIELD			
PROJECT F	NO. 028-3(28)		
SHEET 257	OF 352	SHEETS	
HORIZ. AND VERT. SCALE 0 10 20			
VT. SURVEY			
SURVEYED BY: CONSULTANTS		DATE 10/86	

SCALE: 1" = 10' H & V

"PERFECT" CROSS SECTION 10 X 10 — ONE INCH EUGENE DIETZGEN CO.
PRINTED IN U.S.A.
"PERFECT" CROSS SECTION 10 X 10 — ONE INCH EUGENE DIETZGEN CO.
PRINTED IN U.S.A.