

INDEX OF SHEETS

SHEET NO.	Title	Date
1	Typical	
2	Quantity & Drainage Sheet	
3	Earthworks Sheet	
4	ROW Detail Sheet	
5	Plan and Profile Sheets	
6	SD RC Box Culvert Extension of 20+75	8/7/67 R
7	D-1 Banking Tables	1/1/67 R
8	S-5 Typical Slope Grading	3/10/65
9	Muck Excavation	3/10/65
10	Embankment on a Stone	3/10/65
11	Methods of Slope Stabilization	3/10/65
12	Underdrain and Headwalls	1/22/67 R
13	Joint Matting	1/19/67 R
14	Underdrain Flushing Basins	8/1/68 R
15	Road Construction Approach Signs	1/24/68
16	On-Project Construction Signs	5/31/67 R
17	Ess Road Construction Signs-Paving	6/15/67
18	Three Cable Guard Rail With Wood Posts	2/15/68 R
19	Three Cable Guard Rail With Wood Posts	2/15/68 R
20	Marker Posts	12/30/65 R
21	Project and Boundary Markers	3/10/65
22	SCB-D-67 (General Notes)	1/24/68
23	SCB-D-67 (Detail D)	1/24/68
24	40 Cross Sections	

STATE OF VERMONT
DEPARTMENT OF HIGHWAYS

PROPOSED IMPROVEMENT

TOWN OF BERLIN
COUNTY OF WASHINGTON
VERMONT ROUTE 12
NORTHFIELD-MONTPELIER ROAD

BEGINNING AT A POINT 3.259 MILES NORTH OF THE
NORTHFIELD-BERLIN TOWN LINE AND EXTENDING NORTHERLY
0.360 MILES.

LENGTH OF PROJECT 1,900.0 FEET = 0.360 MILE

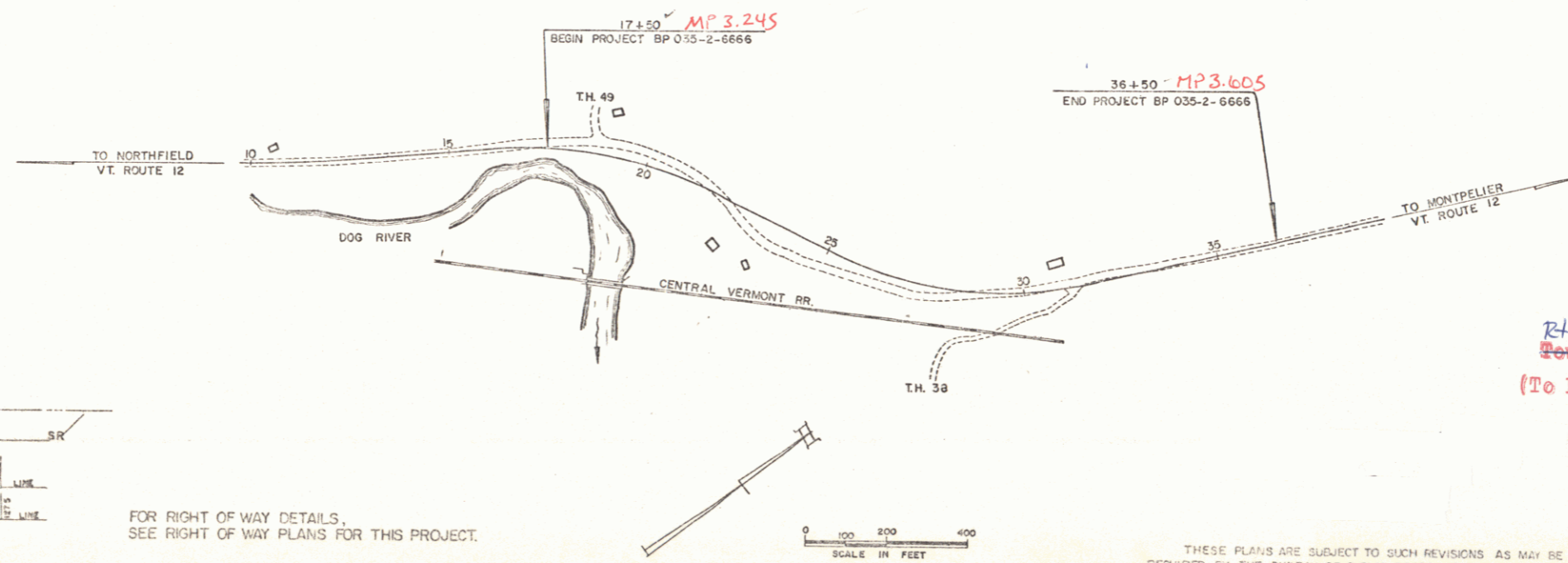
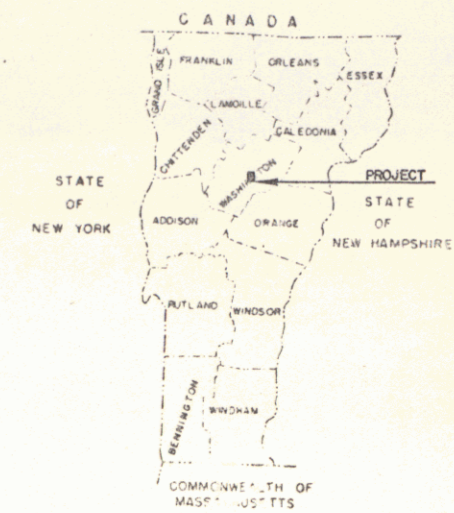
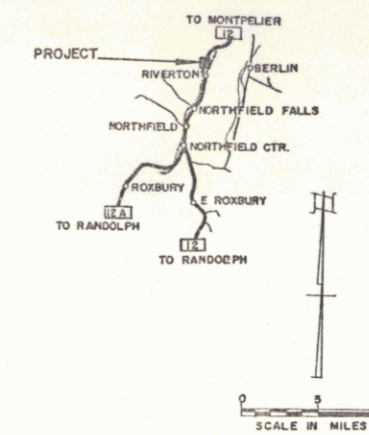
1967 ADT	2725
1969 ADT	2600
1987 ADT	340
D	59%
T	9%
V	50 M.P.H.

RECORD PLANS SECTION II
PROJECT NAME & NO. TYPE AREA
BERLIN BP035-2-6666 BIT.CONC.PVT. 5,050 SY.
MATERIALS

SUB-BASE OF GRAVEL - SMITH PIT - NORTHFIELD, VT.
GRAVEL BACKFILL FOR STRUCTURES - F.L. BROUSSEAU PIT - BERLIN, VT.
METAL PIPE CULVERTS - NORTHEASTERN CULVERT CORP. - WESTMINSTER, VT.
REINFORCED CONCRETE PIPE & GUARD RAIL ITEMS - S.T. GRISWOLD -
WILLISTON, VT.
CONCRETE CLASS 'E' BIT.CONC.PVT. - KELLY CONST. CO. - WEBSTERVILLE, VT.
REINFORCING STEEL - BETHLEHEM STEEL CO. - BETHLEHEM, PA.

CONTRACTOR - EARLE & MERRY CORP.
RESIDENT ENGINEER - C. CROSSETT
RECORD PLANS - B. BEARD

CONTRACT DATED APR. 1, 1968
STARTED APR. 1, 1968
COMPLETED SEPT. 25, 1968
ACCEPTED SEPT. 25, 1968



CONVENTIONAL SIGNS

Symbol	Description
---X	POINT OF ACCESS
---	LIMITS OF ACCESS
---	COUNTY LINE
---	TOWN LINE
---	FENCE LINE
---	STONE WALL
---	UNFENCED PROPERTY
---	GUARD RAIL
---	TRAVELED WAY
---	RAILROAD
---	RETAINING WALL
---	CENTER LINE
---	SURVEY LINE
---	CULVERT
---	DROP BALET
---	TROLLEY POLE
---	POWER POLE
---	TELEPHONE POLE
---	TREES
---	MEADS
---	PA. SUBSTANTIATION IDENTIFICATION SIGNS

FOR RIGHT OF WAY DETAILS, SEE RIGHT OF WAY PLANS FOR THIS PROJECT.

RIGHT-OF-WAY DIVISION
TOWN FILE
PERPETUAL
Town of VT 12
(To Be Returned To R.O.W. Division)

THESE PLANS ARE SUBJECT TO SUCH REVISIONS AS MAY BE
REQUIRED BY THE BUREAU OF PUBLIC ROADS OR THE COMMISSIONER
OF HIGHWAYS.
CONSTRUCTION IS TO BE CARRIED ON IN ACCORDANCE WITH
THESE PLANS AND THE STANDARD SPECIFICATIONS FOR HIGHWAY AND BRIDGE
CONSTRUCTION DATED APRIL 1954, AS APPROVED BY THE BUREAU OF
PUBLIC ROADS ON OCTOBER 12, 1954, INCLUDING ALL SUBSEQUENT
APPROVED REVISIONS AND SUCH REVISED SPECIFICATIONS AND SPECIAL
PROVISIONS AS ARE INCORPORATED IN THESE PLANS.

APPROVED	DATE	APPROVED	DATE	APPROVED	DATE	APPROVED	DATE	APPROVED	DATE
<i>R.F. Jughel</i>	June 1, 1967	<i>B. Frank</i>	5/31/67	<i>L.M. Bjorn</i>	9-5-67	<i>G.M. Lane</i>	5/31/67	<i>C.H. Stebbins</i>	5/31/67

DEPARTMENT OF COMMERCE
BUREAU OF PUBLIC ROADS

APPROVED _____

DIVISION ENGINEER DATE _____

PROJECT BP NO. 035-2-6666

SECTION II

SHEET 6 OF 40 SHEETS