

M.P. - 0117

PARCEL NO. 1 WHITNEY, WILLIAM HAROLD
PALMER, A. FAITH WHITNEY

STA. 36+00 LT. — STA. 40+00 LT. CONST. EASE. (T) 0.22 A±

STA. 37+25 LT. — STA. 37+75 LT. CHANNEL RT. (T)

STA. 37+25 LT. — STA. 38+00 LT. RIGHT TO CONST. & MAINT. HEADWALL & PIPES, (P)

STA. 38+50 LT. DRIVE (T)

Q.C.D.O.E. ON 5/24/76; BR 32/313-15

PARCEL NO. 2 D. FRANCIS HOWRIGAN & SONS, INC.

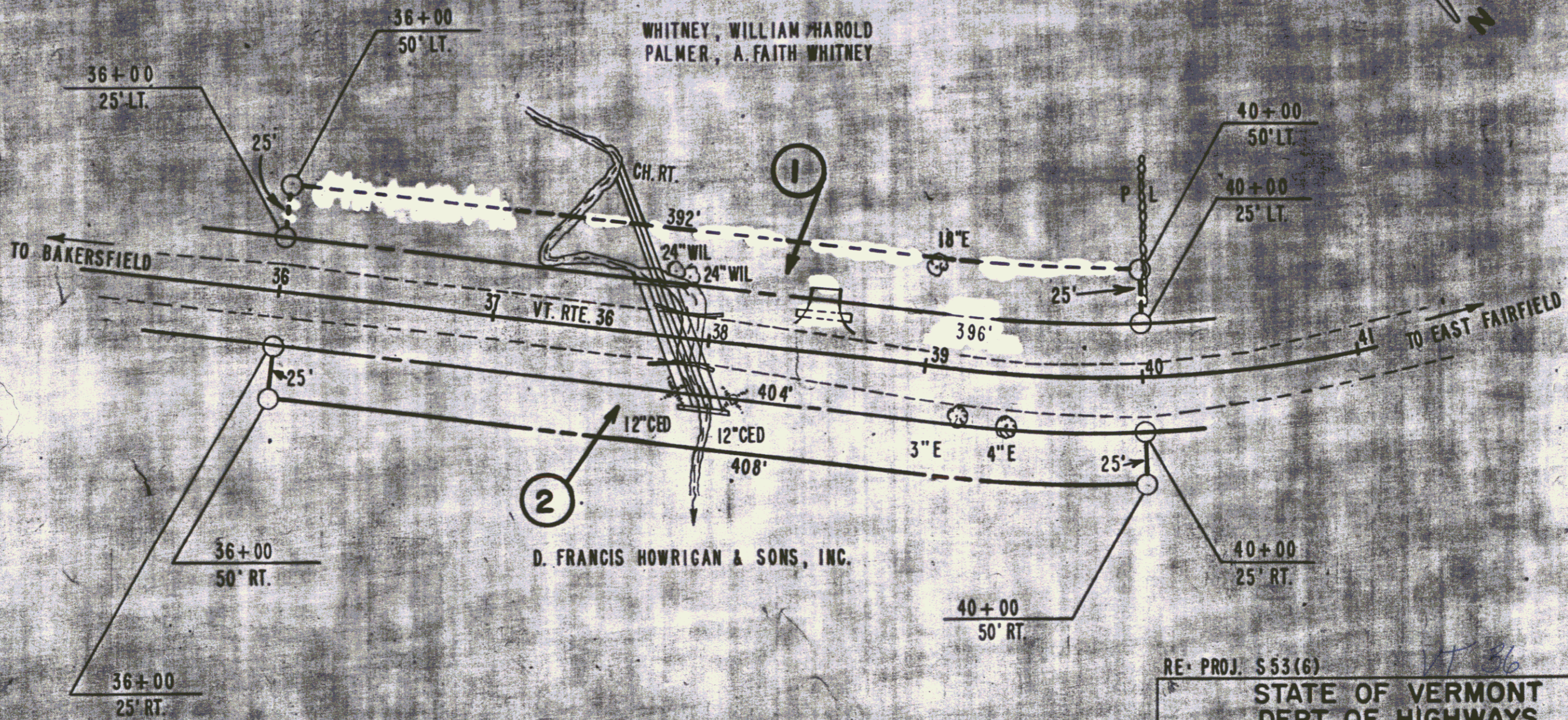

STA. 36+00 RT. — 40+00 RT. 0.22 A±

M.P. - 0117

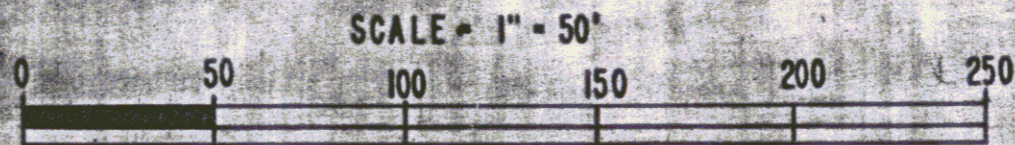
WDOE TO STATE OF VERMONT

DATED 6/25/76 IN 32/313A-314A

POOR ORIGINAL COPY



D. FRANCIS HOWRIGAN & SONS, INC.



RE. PROJ. S 53 (6)

BR. 14

STATE OF VERMONT
DEPT. OF HIGHWAYS

SHEET (3A)

TOWN OF BAKERSFIELD

PROJECT BAKERSFIELD BMA 6610

APPROX. SCALE 1" = 50' DATE 3-24-76 DRAWN BY KDP

REV. 9-3-76