

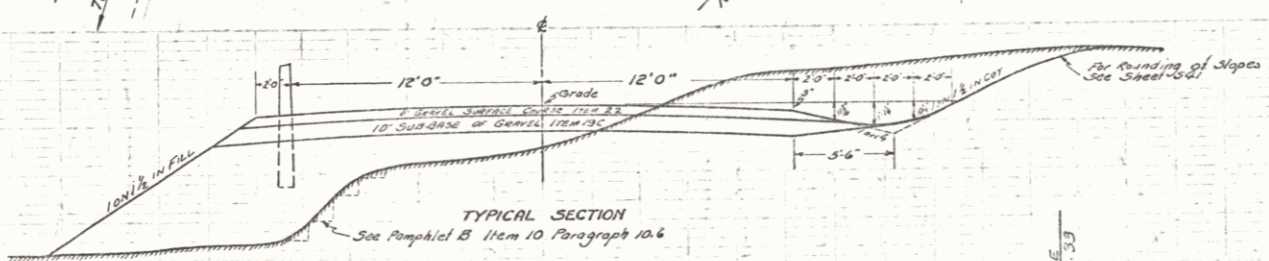
CURVE NO. 1
 Δ = 10° 27'
 D = 7'
 T = 133.01'
 L = 263.73'
 E = 10.74'
 R = 819.0'

Pin # 99229
 Proj # Prosper Bridge 233-L
 Town of Woodstock

PARCEL	INSTRUMENT	DATE	GRANTOR	GRANTEE	RECORDED	BOOK	PAGE	DATE
A-B	Q.C.O.	4-13-38	L.W. ENGLISH	ST. OF VT.	WOODSTOCK	87	87	4-15-38
A'-B'	Q.C.O.	4-13-38	ARCHIE HARLOW	"	"	86	86	4-15-38

B.M. #1 - 24' Pine, 24.6' Left Sta. 0+53 ELEV. 100.00
 B.M. #2 - 12' Maple, 20.9' Left Sta. 5+00 ELEV. 83.32

BOREING NOTES
 UNABLE TO PENETRATE MORE THAN 2' OR 3'.
 RIVER BOTTOM IS FULL OF BOULDERS AND
 COARSE GRAVEL.



Quantity	Unit	Item	Quantity
10	C.Y.	Solid Rock Excavation	10
1300	"	Common Excavation incl. Borrow	10-11
60	"	French Excavation of Earth	12.4
5	"	French Excavation of Rock	10.8
133	"	Channel Excavation	15
149	"	Structure Excavation	16
1	"	Maintenance of Traffic	10
610	C.Y.	Sub-base of Gravel	79C
375	"	Gravel Surface Course	12
70	"	Concrete Class 70	41A
50	"	" " " " " " " "	42
19500	LB	Reinforcing Steel	52E
8	C.Y.	Cement Rubble Masonry	45
48	LB	12" Cor. Galv. Metal Pipe, Asphalt Coated	52E
60	"	" " " " " " " "	52E
1	"	Temporary Bridge	56
1	"	Removal of Present Superstructure	57
115	C.Y.	Fill for Bank Protection (Heavy Type)	63
52E	LB	Cable Guard Rail	69A
8	"	Lock Anchors for Cable Guard Rail	62B

APPROVED: 1-28-1938

WALTER HARTMAN, COMMISSIONER

CORRECTED 3/12/1938

A. D. Sibley, BRIDGE ENGINEER

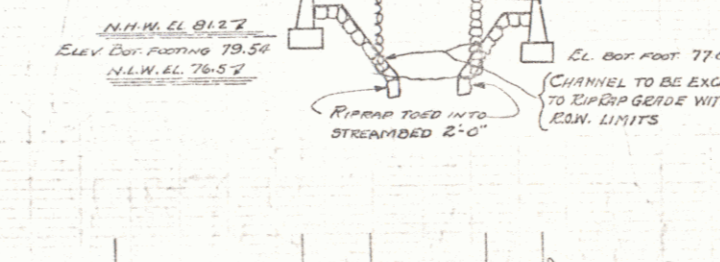
APPROVED: March 2, 1938

W. S. Sibley, COMMISSIONER OF HIGHWAYS

LENGTH	NO.	YEAR	NO.
18.45'	1	1938	1
0.5'	1	1938	1
0.26'	1	1938	1
0.91'	1	1938	1
20.1'	1	1938	1
TOTAL	5		5

PROPOSED	CABLE	GUARD	RAIL	ANCHORS
3+18 - 3+26	8	16	1	1
3+10 - 3+26	16	32	2	2
3+15 - 3+99	24	48	2	2
4+00 - 7+66	264	528	1	1
6+30 - 7+26	96	192	1	1
3+75 - 3+91	16	32	1	1
TOTAL	296	592	8	8

STATION	ELEV.	REMARKS
3+18	98.6	
3+26	97.3	
3+10	97.6	
3+26	97.9	
3+15	98.4	
3+99	98.7	
4+00	99.4	
7+66	99.4	
6+30	99.4	
7+26	99.4	
3+75	99.4	
3+91	99.4	
3+18	99.4	
3+26	99.4	



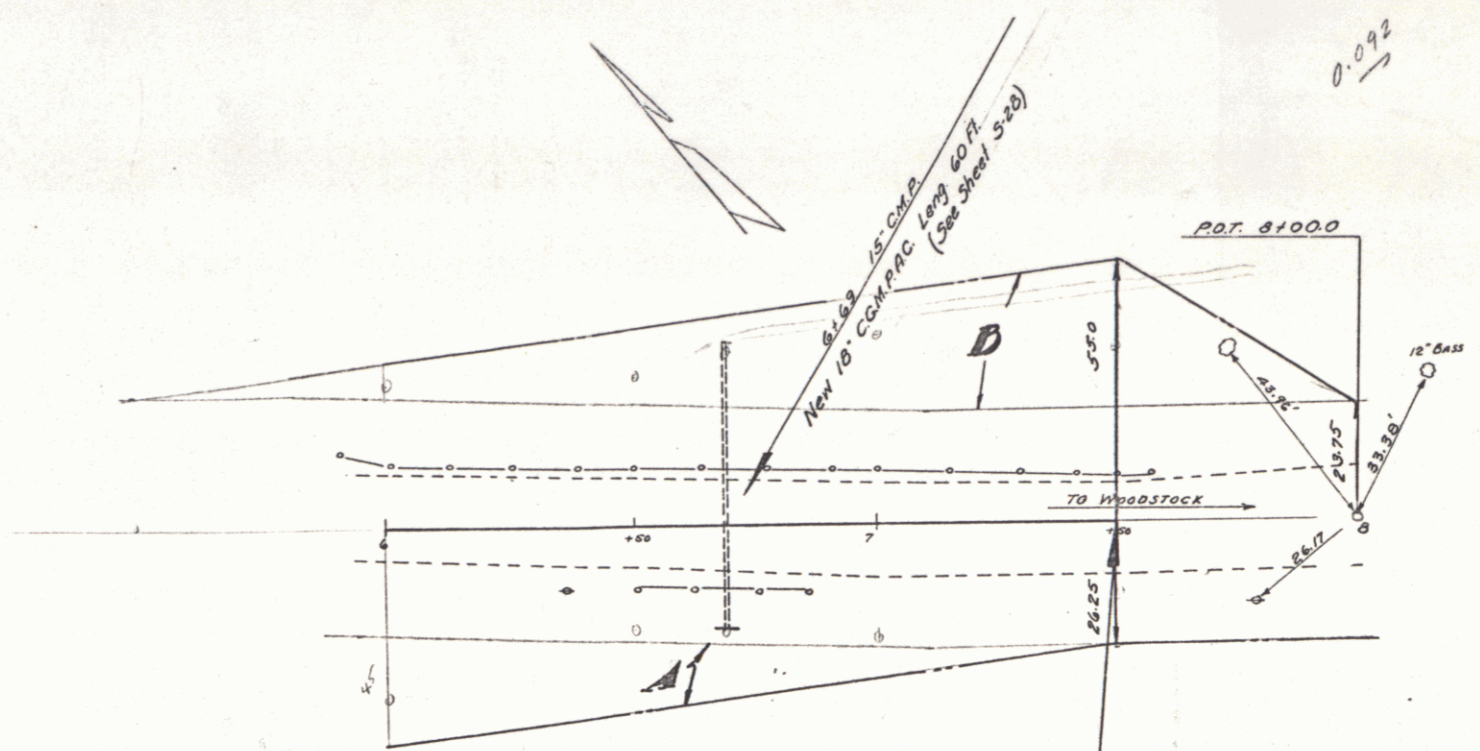
SHEET	DESCRIPTION
1-2	PLAN AND PROFILE
3-4	FOUNDATION DETAILS
5-6	CURB AND RAIL
7-8	BARRICADES, LIGHTS ETC.
9-10	GUARD RAIL
11-12	ROUTINGS OF SLOPES CROSS SECTIONS

PROSPER BRIDGE
 ROUTE # 12
 WOODSTOCK, VT.
 ST. 233-L

SHEET 1 OF 12 SHEETS

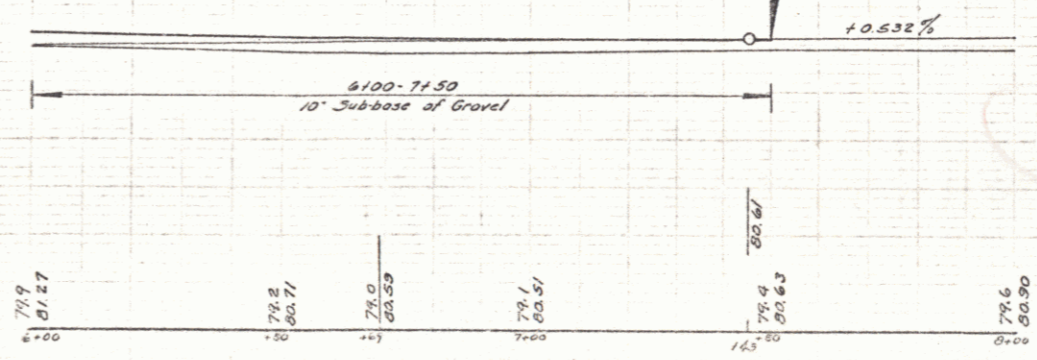
DIST. # 4 PLANS

RIGHT-OF-WAY DIVISION
 TOWN FILE
 PERPETUAL
 Town of W
 (To Be Returned To H.O.W. Division)



PARCEL	INSTRUMENT	DATE	GRANTOR	GRANTEE	RECORDED
A-B	Q.C.D.	4-13-38	ARCHIE HARLOW	STOP VT.	BOOK 47 PAGE 213

STA 7+50
 END OF STATE PROJECT 233-L



PROSPER BRIDGE
 VT ROUTE #12
 WOODSTOCK, VT.
 STATE 233-L