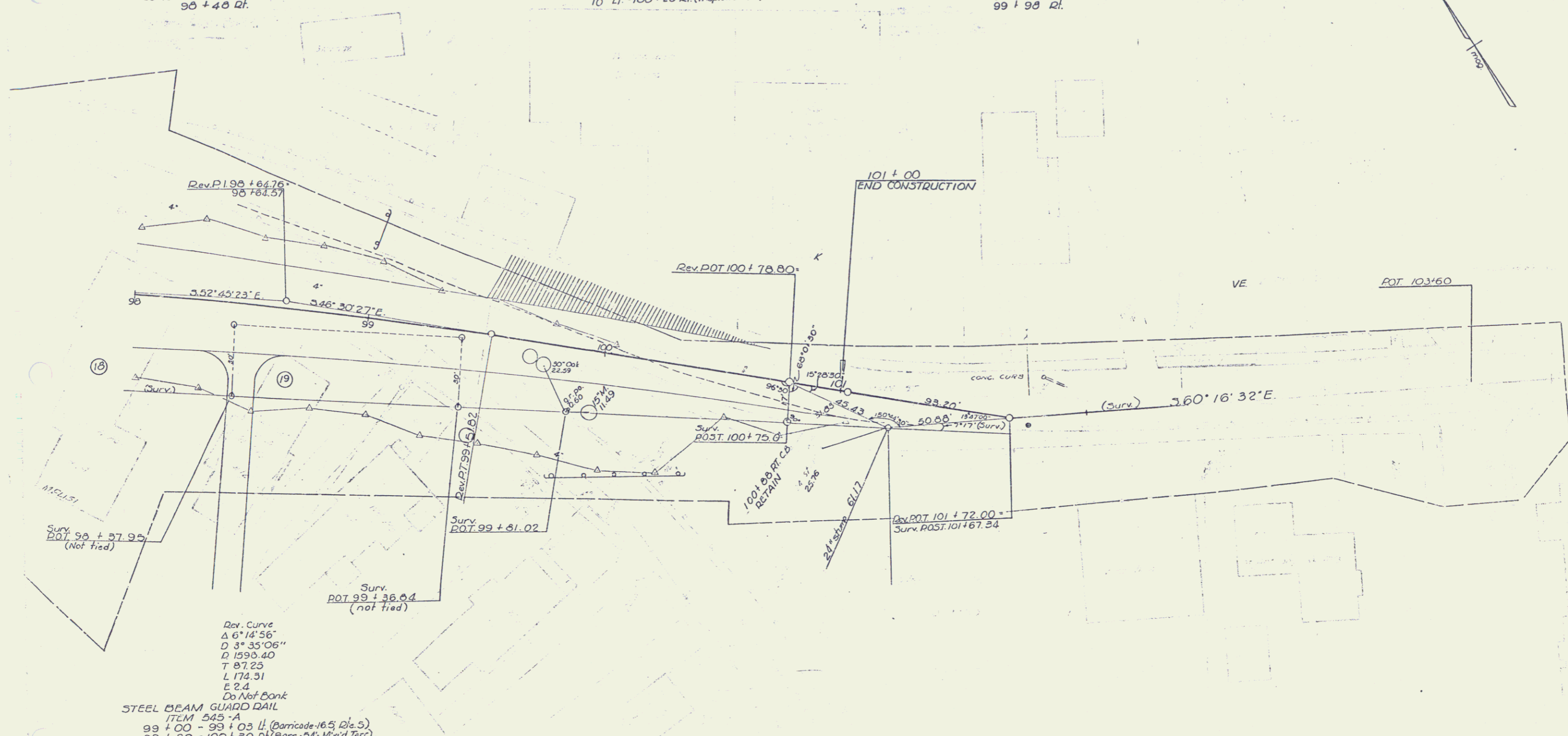
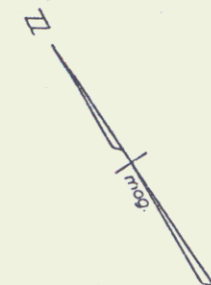


REMOVAL OF EXISTING RETAINING WALL, ITEM 103-B  
98 + 90 Lt. - 100 + 35 Rt.

CONSTRUCT DRIVES  
98 + 48 Rt.

103-B  
10 Lt. - 100 + 20 Rt. (Maplewood Terr.)

CUTTING / REMOVING TREES  
ITEM 102  
99 + 49 Rt.  
99 + 70 Rt.  
99 + 75 Rt.  
99 + 98 Rt.



Surv. POT 98 + 87.95  
(Not tied)

Surv. POT 99 + 61.02

Surv. POT 100 + 75.0

Surv. POT 101 + 72.00  
Surv. POST 101 + 67.34

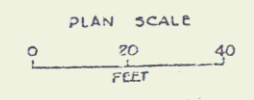
Rev. Curve  
Δ 6° 14' 56"  
D 3° 35' 06"  
D 1590.40  
T 87.25  
L 174.31  
E 2.4

STEEL BEAM GUARD RAIL  
ITEM 545-A  
99 + 00 - 99 + 03 Lt. (Barricade: 16.5' Rie.S.)  
99 + 80 - 100 + 30 Rt. (Barr. 54' Maplewood Terr.)

BITUMINOUS CONC. SURFACE FOR  
GUTTERS / TRAFFIC ISLANDS, ITEM 554, MOD.  
98 + 00 - 100 + 33 Rt.

DEMOLITION / DISPOSAL OF BUILDING  
ITEM 506  
98 + 50 Lt. - 98 + 50 Lt.

BRIDGE APPROACH (SOL)



183  
F 13  
EG 15(1)  
116