

INDEX OF SHEETS

- SHEET NO. 1. Title
 2-4. Typical
 5. Quantity Sheet Items
 6. Quantity Sheet, Items & Drainage
 7-8. Earthwork Sheets
 9. Right of Way Detail Sheet
 10-15. Plan and Profile Sheets
 16-21. Utilities
 22. Blank
 23-67. Bridge 100 Series (Sheets 100-194)
 68. SC8-01-65 Bridge Markers
 69. SC8-02-65 Beam Haunch & Shear Connector Details
 70. SC8-06-65 Curb Detail-site splice details-Const. & Expansion Joint Detail-copper support detail
 71-72. SB-01-64 (Sheets 1 & 2) Aluminum Bridge Railing
 73. Blank
 74. B-1 Banking Tables
 75. B-5 Typical Slope Grading
 76. Blank
 77. C-1 Bituminous Concrete Sidewalk
 78. C-1a Curb
 79. C-2b Concrete Sidewalk
 80. D-2 Underdrain
 81. D-3 Jute Matting
 82. D-4 Underdrain Flushing Basins & Covers
 83. D-5 Reinf. Conc. Drop Inlet
 84. D-9 Drop Inlet Top
 85. D-10 Drop Inlet Top
 86. G-1 Grates
 87. D-16 Prec. Reinf. Conc. Curb Drop Inlet
 88. E-1 Barricades, Signs, and Lights
 89. E-31 Federal Aid Construction Identification Signs
 90. G-1 Steel Beam Guard Rail
 91. G-3 Three Coale Guard Rail
 92. G-3a Dead End Anchorage
 93. G-4 Marker Posts
 94. J-1 Boundary Marker
 95. Blank
 96-116. Cross Sections

STATE OF VERMONT
 DEPARTMENT OF HIGHWAYS

PROPOSED IMPROVEMENT

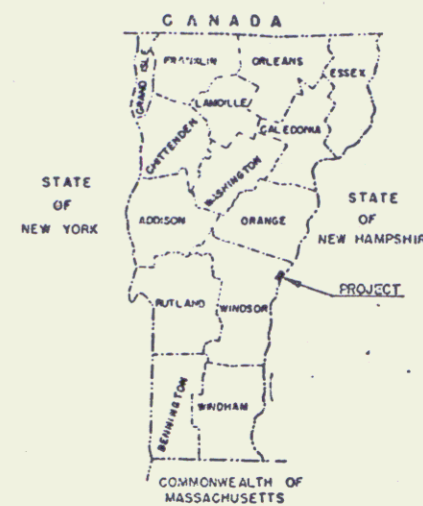
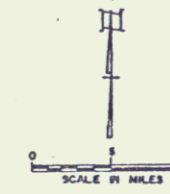
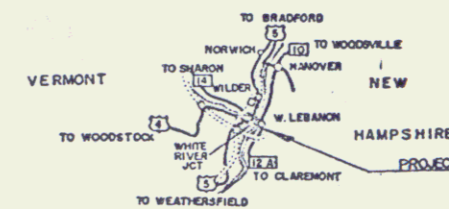
FEDERAL AID PROJECT

TOWN OF HARTFORD
 COUNTY OF WINDSOR
 U.S. ROUTE 5
 WINDSOR-NORWICH ROAD

BEGINNING AT A POINT 3.908 MILES NORTH OF
 THE HARTLAND-HARTFORD TOWN LINE AND EXTENDING
 NORTHEASTERLY 0.185 MI.

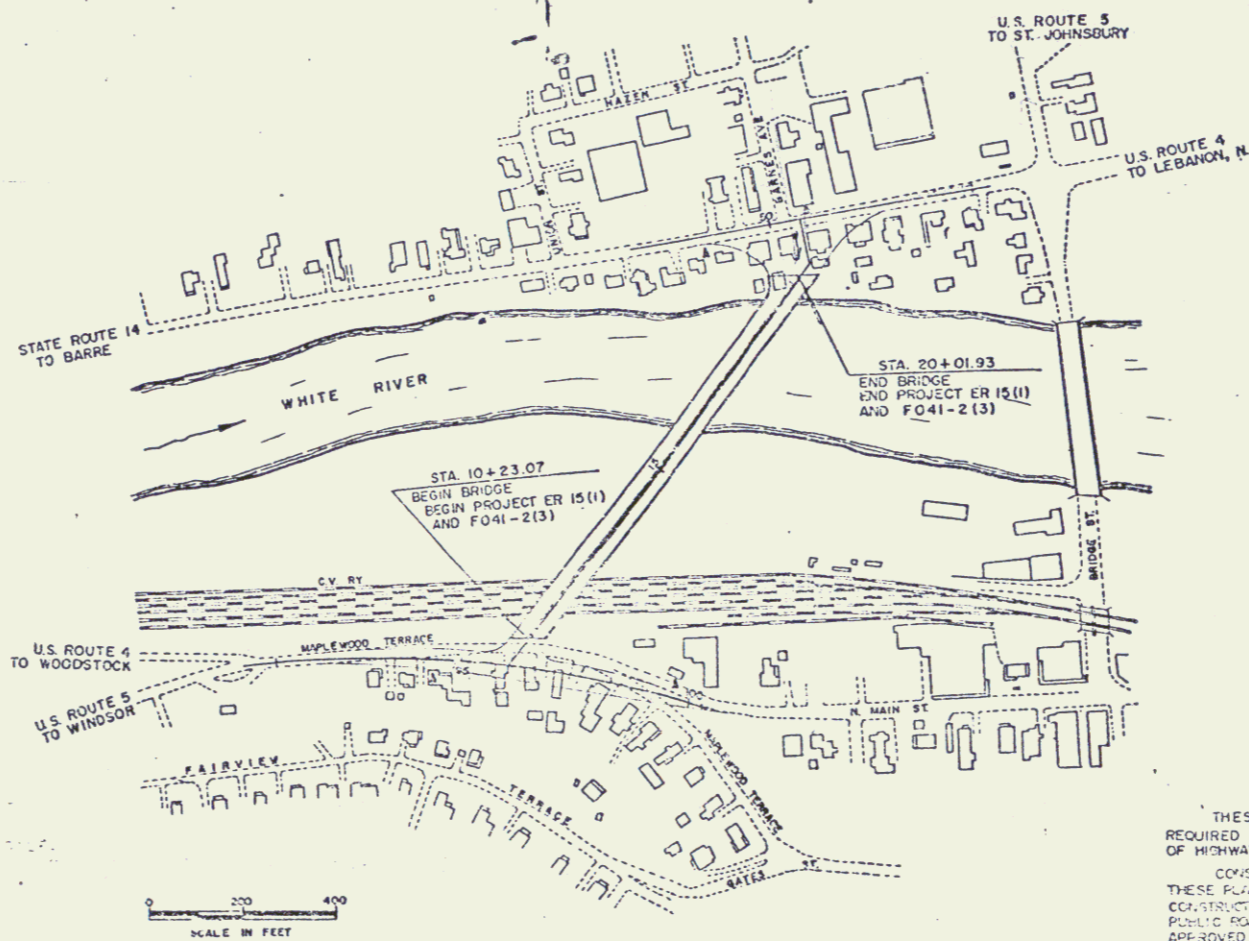
LENGTH OF BRIDGE 978.86 FT = 0.185 MI
 LENGTH OF PROJECT 978.86 FT = 0.185 MI

ADT 1966 4270
 ADT 1986 8150
 DNV 1986 1180
 D T V
 60%
 40 M.P.H.



FOR RIGHT OF WAY DETAILS, SEE RIGHT OF WAY PLANS FOR THIS PROJECT.

PROJECT HARTFORD
 COUNTY ER 15 (1) LENGTH 0.185 MI.
 THE CONTINUOUS WELDED PLATE GIRDER
 CONTRACTOR CURRAN & LAVOIE, INC. YEAR 1968
 LOCATION BEGINNING AT A POINT 3.908 MILES NORTH
 OF THE HARTLAND-HARTFORD TOWN LINE
 AND EXTENDING NORTHEASTERLY 0.185 MI.



HARTFORD ER 15 (1)

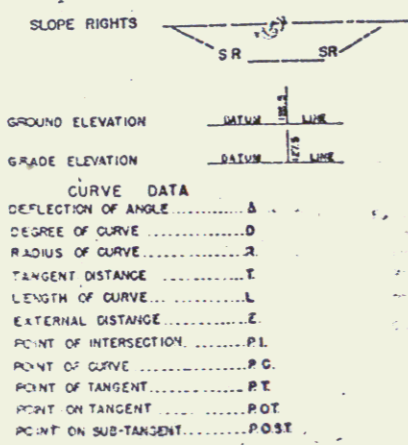

AA&B-Miller Ready Mix
 Bethlehem Steel Corp.

Bancroft & Martin

Curran-Lavoie, Inc.
 A. Goub & A. Davis
 R. L. Weichert

Oct. 13, 1966
 Nov. 22, 1966
 Mar. 11, 1969
 Mar. 11, 1969

Roadway approaches, North & South ends of bridge
 deleted from Hartford F 041-2 (3).
 To be included in Hartford F 041-2 (5) (South)
 and Hartford F 041-3 (1) (North)



THESE PLANS ARE SUBJECT TO SUCH REVISIONS AS MAY BE
 REQUIRED BY THE BUREAU OF PUBLIC ROADS OR THE COMMISSIONER
 OF HIGHWAYS.
 CONSTRUCTION IS TO BE CARRIED ON IN ACCORDANCE WITH
 THESE PLANS AND THE STANDARD SPECIFICATIONS FOR HIGHWAY AND BRIDGE
 CONSTRUCTION DATED APRIL, 1964, AS APPROVED BY THE BUREAU OF
 PUBLIC ROADS ON OCTOBER 12, 1964, INCLUDING ALL SUBSEQUENT
 APPROVED REVISIONS AND SUCH REVISED SPECIFICATIONS AND SPECIAL
 PROVISIONS AS ARE INCORPORATED IN THESE PLANS.

DEPARTMENT OF TRANSPORTATION
 BUREAU OF PUBLIC ROADS

APPROVED: [Signature] DATE: [Date]

PROJECT ER 15 (1)
 NO. 041-2 (3)
 SHEET 1 OF 116 SHEETS

APPROVED: [Signature] DATE: 3/20/68
 APPROVED: [Signature] DATE: 4/1/68
 APPROVED: [Signature] DATE: 1/8/68
 APPROVED: [Signature] DATE: 1/1/68
 APPROVED: [Signature] DATE: 3/3/68
 APPROVED: [Signature] DATE: 1/1/68