STATE OF VERMONT
DEPARTMENT OF HIGHWAYS

PROPOSED IMPROVEMENT

FEDERAL PROJECT

TOWN OF HARTFORD
COUNTY OF WINDSOR
U.S. ROUTE 5
WINDSOR-NORWICH ROAD

BEGINNING AT A POINT 3.7 MILES NORTH OF THE HARTLAND-HARTFORD TOWN LINE AND EXTENDING EASTERLY 0.208 MILE

LENGTH OF ROADWAY 1,099.57 FEET=0.208 MILE.
LENGTH OF PROJECT 1,099.57 FEET=0.208 MILE.

DESIGN		DESIGNATION
A.D.T.	1967	7,800
A.D.T.	1987	14,500
D.H.V.	1987	2,110
D		51%
T		6%
V		40 MPH

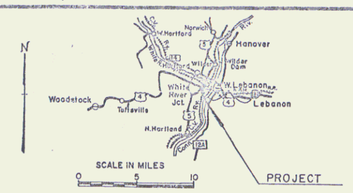

FED. ROAD REGION NO.	STATE	PROJECT NO.	FISCAL YEAR BODY	SHEET NO.	TOTAL SHEETS
1	VT	F-041-2(5)	W.A.R.	1	1

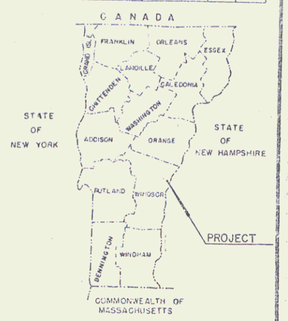

INDEX OF SHEETS

Title Page
Typical Cross Sections; 3" Bit.Conc.Pavt., Item 361, Mod.
Quantity Sheets
Quantity Sheet, Drainage
Earthwork Sheets
Right of Way Detail Sheets
Plan and Profile Sheets
Intersection Detail Sheet
CONDUIT, BASES AND PULL BOXES
Plan Sheets for Street Lighting
E-51 Concrete Bases and Pull Boxes--2/28/67
BLANK
TRAFFIC CONTROL SIGNALS
Plan Sheet
E-41 Traffic Control Signals--2/28/67
BLANK
OVERHEAD SIGNS
Location Sheet
Location Sheet
Detail Sheet
Detail Sheet
Detail Sheet
BLANK
Summary Sheet
Plywood Mounting
Structure #5+00
Structure #7+10
Structure #8+00
Structure # 9+83(Bridge)
BLANK
BLANK
BLANK
BLANK
BR 100 SERIES
BR-100 Retaining Walls Details #1&2 (Sta.99+63-Sta.100+70)
BR-101 Bill Quantity Sheet
BR-102 Reinforcing Schedule
BLANK
A-61 Slopes in Solid Rock--3/10/65
B-1 Seeding --3/10/65
B-5 Stone Bracing --3/10/65
B-10 Encroachment on Slopes--3/10/65
B-11 Methods of Slope Stabilization--3/10/65
BLANK
C-1 Curbs--3/10/65
C-1a Curbs--3/10/65
C-2b Cement Conc.Sidewalk; Drive Entrances--3/10/65
D-2 Culverts--2/6/67 R
D-3 Jute Matting--3/10/65
D-4 Pipe Elbows, Underdrain & Covers--8/1/66 R
D-6 Drop Inlets with Grates for Use in Ditches--12/23/66
D-8 Drop Inlets--3/10/65
D-9 Drop Inlet Tops--3/10/65
D-11 Grates--3/10/65
D-13 Catch Basins--3/10/65
E-11 Markers--8/28/64
E-12 Markers--8/28/64
E-13 Markers--8/28/64
E-14 Regulatory Signs--8/12/63
E-15 Regulatory Signs--8/12/63
E-16 Warning Signs--12/18/64
E-17 Guide Signs--1/4/66 R
E-18 Guide Signs--12/18/64
E-19 Standard Sign Placement--1/4/66 R
E-20 Delineators, Hazard Markers--3/23/67 R
E-21 Ground Mounted Sign Supports--3/7/66 R
E-31 Federal Aid Construction Identification Signs--3/8/67 R
E-32 Road Construction Approach Signs--1/6/67
E-33 Bridge Construction Approach Signs--1/6/67
E-34 On-Project Construction Signs--1/13/67
BLANK
G-1 Standard Steel Beam Guard Rail--12/21/66 R
G-3 Thrie Cable Guard Rail--9/1/66 R
G-4 Marker Posts--12/30/65 R
J-1 Markers--3/10/65
J-2 Conc.Steps, Metal Hand Railing--3/14/66 R
BLANK
SCB-D6-65 Construction Details (B&C)--3/7/66 R
94-120. Cross Sections

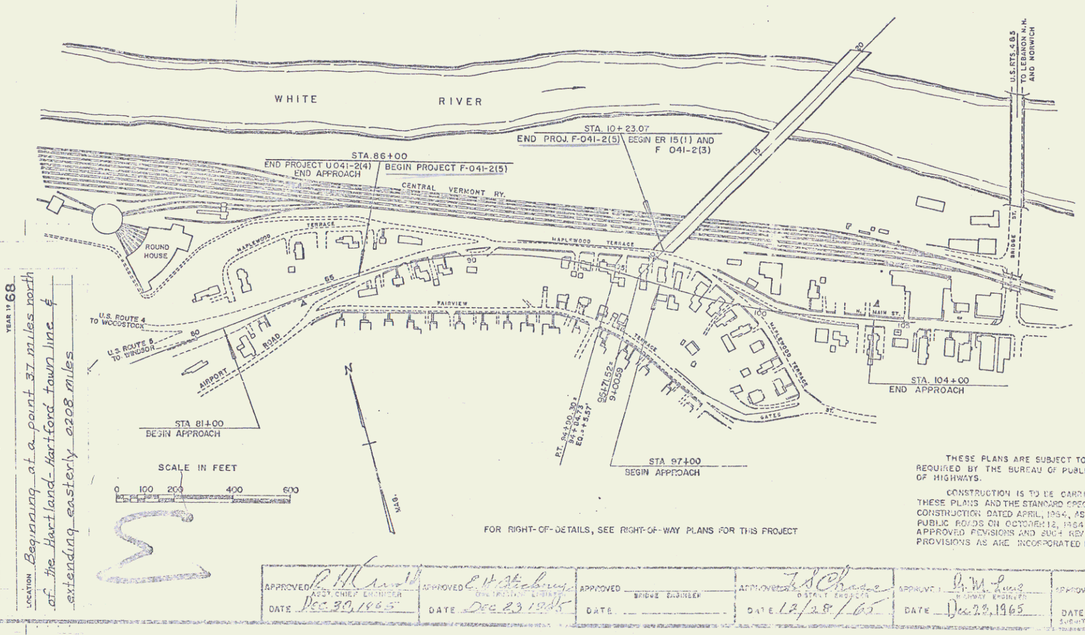

FOR RIGHT-OF-DETAILS, SEE RIGHT-OF-WAY PLANS FOR THIS PROJECT

THESE PLANS ARE SUBJECT TO SUCH REVISIONS AS MAY BE REQUIRED BY THE BUREAU OF PUBLIC ROADS OR THE COMMISSIONER OF HIGHWAYS.

CONSTRUCTION IS TO BE CARRIED ON IN ACCORDANCE WITH THESE PLANS AND THE STANDARD SPECIFICATIONS FOR HIGHWAY AND BRIDGE CONSTRUCTION DATED APRIL, 1964, AS APPROVED BY THE BUREAU OF PUBLIC ROADS ON OCTOBER 12, 1964, INCLUDING ALL SUBSEQUENT APPROVED REVISIONS AND SUCH REVISED SPECIFICATIONS AND SPECIAL PROVISIONS AS ARE INCORPORATED IN THESE PLANS.

APPROVED	APPROVED	APPROVED	APPROVED	APPROVED
DESIGN CHIEF ENGINEER	DIVISION ENGINEER	BRIDGE ENGINEER	DISTRICT ENGINEER	HIGHWAY ENGINEER
DATE Dec 30, 1965	DATE Dec 23 1965	DATE	DATE 12/28/65	DATE Dec 29, 1965

APPROVED
CHIEF ENGINEER
DATE 1-30-65
SUBMITTED AS COMPLETE THE STATE HIGHWAY ROADS

DEPARTMENT OF COMMERCE
BUREAU OF PUBLIC ROADS
APPROVED
DIVISION ENGINEER
PROJECT F 041-2(5)
SHEET 1A OF 120 SHEETS

CONVENTIONAL SIGNS

STRUCTION IDENTIFICATION SIGNS

PROJECT F041-2(5)
CONTRACTOR BLOW & COTE, MORRISVILLE VT.
COMPLETION DATE JULY 15, 1968
SCALE 1" = 20'
DON ALLEN

PROJECT HARTFORD
NUMBER F041-2(5)
LENGTH 0.208 MI.
TYPE 3" BIT. CONC. PAVT.
CONTRACTOR BLOW & COTE, MORRISVILLE VT.
YEAR 19 68
LOCATION Beginning at a point 3.7 miles north of the Hartland-Hartford town line & extending easterly 0.208 miles

2