


MARK BOOK ELEMENTS CHECKED
BY: [Signature]

NO. [Blank]


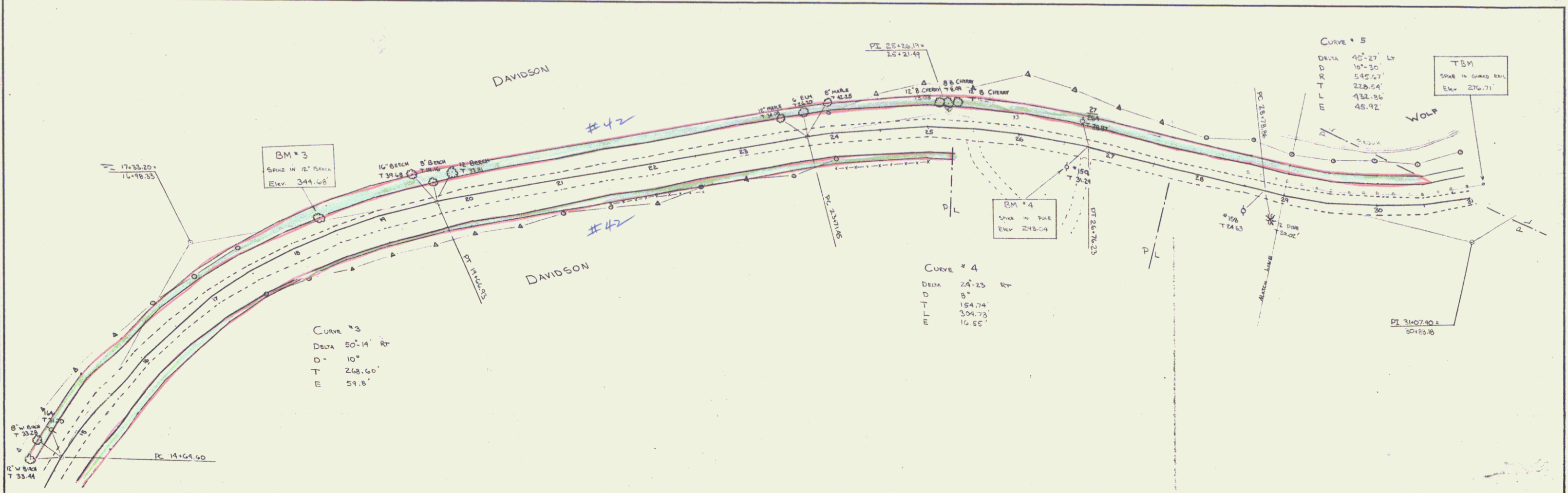


TOWN OF MARLBORO
BY: [Signature] BP-CIO-11-0828
SURVEYED BY: WORKMAN
DRAWN BY: VES
SCALE: PLAN = 1" = 50'
PROFILE: VERT = 1" = 10'

SHEET 1A of 2
[Signature]


DATE: _____
 BY: _____
 CHECKED: _____
 NO. _____

DATE: _____
 BY: _____
 CHECKED: _____
 NO. _____



Notes:
 1. Stationing as shown.
 2. All elevations are in feet above mean sea level.
 3. Proposed grade is shown by a dashed line.
 4. Existing ground is shown by a solid line.
 5. Vertical curve length is 500 feet.
 6. Vertical curve is a parabolic curve.

SHEET 2 OF 3
 6628 X
 2



TOWN OF MARLBORO
 REG. 50-010-1-6628
 SURVEYED BY WOODMAN
 DRAWN BY WOODMAN
 SCALE PLAN: 1"=50'
 PROFILE: HORIZ. 1"=80'
 VERT. 1"=10'

SHEET 3A of 3

K&E PLANS & ENGINEERING

3A