

INDEX OF SHEETS

SHEET NO.	TITLE PAGE
1	TITLE PAGE
2	TYPICAL CROSS-SECTION OF IMPROVEMENT 3" BITUMINOUS CONCRETE PAVEMENT ITEM 361-B, MOD.
3	QUANTITY SHEET (ITEMS)
4	QUANTITY SHEET (DRAINAGE)
5-7	EARTHWORK SHEETS
8-14	PLAN AND PROFILE SHEETS
15	STANDARD SHEET A-61 (DRILLING AND BLASTING OF SOLID ROCK SUB-GRADE)
16	STANDARD SHEET B-1 (BANKING TABLES)
17	STANDARD SHEET B-5 (TYPICAL SLOPE GRADING)
17-A	STANDARD SHEET B-6 (MUCK EXCAVATION)
17-B	STANDARD SHEET D-1 (PRECAST D.I.)
18	STANDARD SHEET D-2 (CONCRETE WALL AND UNDERDRAIN)
19	STANDARD SHEET D-3 (GUTTERS)
20	STANDARD SHEET D-4 (FLUSHING BASINS)
21	STANDARD SHEET D-8 (R.C. DROP INLETS)
22	STANDARD SHEET E-1 (BARRICADES, SIGNS AND LIGHTS)
22-A	STANDARD SHEET E-9 (CONSTRUCTION IDENTIFICATION SIGNS)
23	STANDARD SHEET G-3 (THREE CABLE GUARD RAIL WITH STEEL POSTS)
24	STANDARD SHEET G-4 (PLANK GUARD RAIL, GUIDE AND MARKER POSTS)
25	STANDARD SHEET J-1 (MARKERS)
26-6"	CROSS SECTIONS

STATE OF VERMONT
DEPARTMENT OF HIGHWAYS

PROPOSED IMPROVEMENT

FEDERAL AID PROJECT

TOWN OF WOODFORD

COUNTY OF BENNINGTON

VERMONT ROUTE 9
BENNINGTON - WILMINGTON ROAD

BEGINNING AT A POINT APPROXIMATELY 3.65 MILES EAST OF THE BENNINGTON-WOODFORD TOWN LINE AND EXTENDING EASTERLY 6,583 FEET.

LENGTH OF PROJECT 6,583 FEET = 1.247 MILES

DESIGN	DESIGNATION
ADT 1960	1200
ADT 1980	1750
DHV	275
D	80%
T	7%
V	50 MPH

CONTRACTOR W.H. MORSE CO. INC. BENNINGTON, VT.
RES. ENGINEER W.L. ARONSON
RECORD PLANS D.C. STAFFORD
CONTRACT DATED MARCH 21, 1961.
CONTRACT STARTED 29, 1961.
CONTRACT COMPLETED SEPT. 1, 1962.
CONTRACT ACCEPTED SEPT. 5, 1962.

PROJECT NAME & NUMBER WOODFORD F FLH 010-1(1) TYPE 3" BIT. CONC. PAV'T. PAVEMENT AREA 25000 SQ. YD.

RECORD PLANS MATERIALS	BENNINGTON, VT.
GRANULAR BORROW	HARRINGTON PIT
SUB BASE OF GRAVEL	RICE PIT
CRUSHED GRAVEL	W.H. CAILEY INC.
REFINED TAR	OLD COLONY TAR CO.
CUT BACK ASPHALT	MOBILE OIL CO.
CEMENT	ATLAS CEMENT CO.
REINFORCING STEEL	A. LEO HUGH
R.C.P.	AMERICAN MARIETTA CO.
A.C.C.M.R.	SYRACUSE TANK & I.F.G. CO. INC.
CABLE FOR GUARD RAIL	PAULSEN WEBBER GORDAGE CORR.
ASPHALT CEMENT	MOBILE OIL CO.
PENETRATION MACADAM	W.H. CAILEY INC.
BIT. CONC. PAV'T. (M&L)	
CONC. CLASS "B"	

RECORD PLANS MATERIALS	BENNINGTON, VT.	SUNBURY, PA.	ALBANY, N.Y.	S. SHAFTSBURY, VT.	EVERETT, MASS.	ALBANY, N.Y.	HUDSON, N.Y.	PITTSFIELD, MASS.	WINDSOR, VT.	SYRACUSE, N.Y.
GRANULAR BORROW										
SUB BASE OF GRAVEL										
CRUSHED GRAVEL										
REFINED TAR										
CUT BACK ASPHALT										
CEMENT										
REINFORCING STEEL										
R.C.P.										
A.C.C.M.R.										
CABLE FOR GUARD RAIL										
ASPHALT CEMENT										
PENETRATION MACADAM										
BIT. CONC. PAV'T. (M&L)										
CONC. CLASS "B"										

PROJECT WOODFORD
NUMBER F-FLH 010-1(1)
TYPE 3" BIT. CONC. PAV'T.
CONTRACTOR W.H. MORSE CO. INC. BENNINGTON, VT.
LOCATION Beginning at a point approximately 3.65 miles East of Bennington-Woodford Town Line and extending easterly 6,583 feet.

WOODFORD F FLH 010-1(1)
CONTRACTOR W.H. MORSE CO. INC.
RES. ENGINEER W.L. ARONSON
RECORD PLANS D.C. STAFFORD
CONSTRUCTION COMPLETED SEPT. 1, 1962.

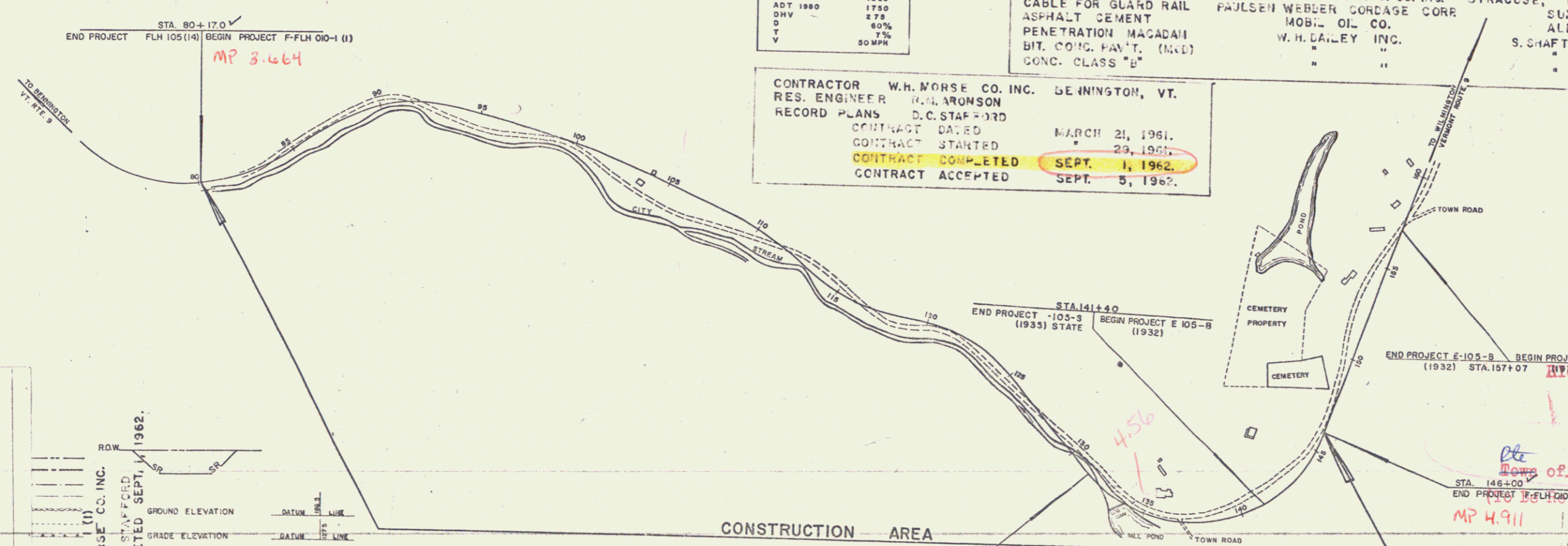
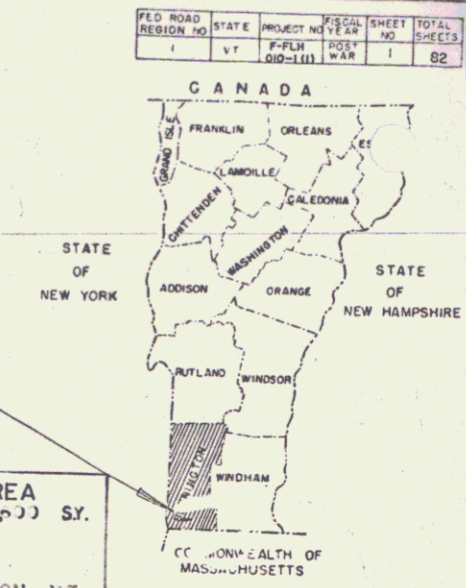
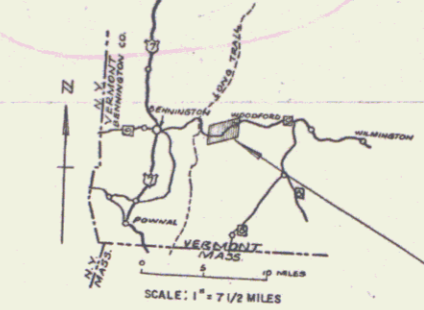
CURVE DATA	DEFLECTION OF ANGLE	A
DEGREE OF CURVE	D	
RADIUS OF CURVE	R	
TANGENT DISTANCE	T	
LENGTH OF CURVE	L	
EXTERNAL DISTANCE	E	
POINT OF INTERSECTION	PI	
POINT OF CURVE	PC	
POINT OF TANGENT	PT	
POINT ON TANGENT	POT	
POINT ON SUB-TANGENT	POST	

TITLE	SCALE
TYPICAL	1" = 300'
PLAN	1" = 5'
PROFILE HORIZONTAL	1" = 50'
PROFILE VERTICAL	1" = 10'
CROSS-SECTIONS	1" = 10'

APPROVED [Signature] SECONDARY ENGINEER DATE 12/16/60
APPROVED [Signature] CONSTRUCTION ENGINEER DATE 12/16/60
APPROVED [Signature] ENGINEER DATE 12/16/60
APPROVED [Signature] ENGINEER DATE 12/16/60
APPROVED [Signature] ENGINEER DATE 12/16/60
APPROVED [Signature] ENGINEER DATE 12/16/60

DEPARTMENT OF COMMERCE
BUREAU OF PUBLIC ROADS
DIVISION ENGINEER DATE
PROJECT F-FLH NO. 010-1(1)
SHEET 1 OF 82 SHEETS

Pin # 992819



DEPARTMENT-OF-WAY DIVISION
TOWN FILE
PERPETUAL
Date of 1/49
MP 4.911