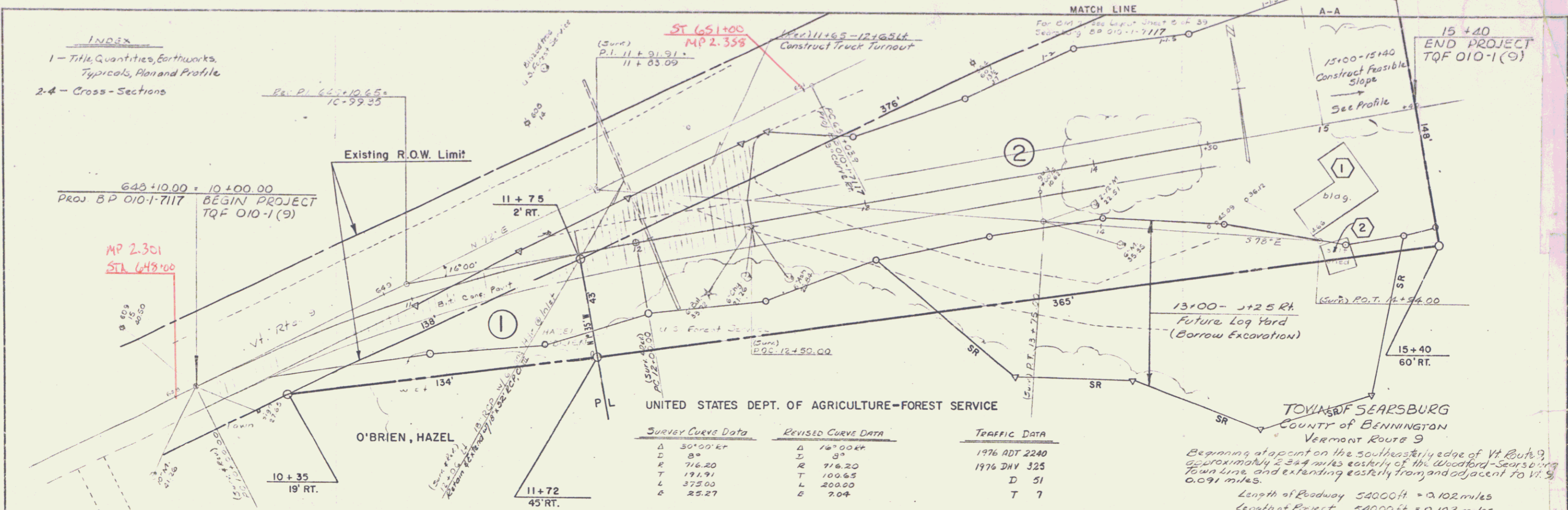


**INDEX**  
 1 - Title, Quantities, Earthworks, Typical, Plan and Profile  
 2-4 - Cross-Sections

DATE	
BY	
CHECKED	
APPROVED	
SCALE	
NO.	



UNITED STATES DEPT. OF AGRICULTURE-Forest SERVICE

SURVEY CURVE DATA		REVISED CURVE DATA		TRAFFIC DATA	
Δ	50°00' RT	Δ	16°00' RT	1976 ADT	2240
D	8°	D	3°	1976 DMY	325
R	716.20	R	716.20	D	51
T	191.91	T	100.65	T	7
L	375.00	L	200.00		
E	25.27	E	7.04		

TOWN OF SEARSBURG  
 COUNTY OF BENNINGTON  
 Vermont Route 9  
 Beginning at a point on the southeasterly edge of Vt. Route 9 approximately 2.4 miles easterly of the Woodford-Searsburg Town Line, and extending easterly from and adjacent to Vt. 9, 0.091 miles.  
 Length of Roadway 5400 ft = 0.102 miles  
 Length of Project 5400 ft = 0.102 miles

Station	Profile	Grade	Width	Notes
10+00	212.00	0.00	10'	Begin Existing Pavement
11+00	212.75	0.75	10'	15' Slope of Gravel
12+00	212.70	0.00	10'	15' Slope of Gravel
13+00	213.25	0.55	10'	15' Slope of Gravel
14+00	213.45	0.20	10'	15' Slope of Gravel
15+00	214.00	0.55	10'	15' Slope of Gravel
15+40	214.80	0.80	10'	15' Slope of Gravel

TOWN OF SEARSBURG  
 Project TQF 010-1(12)  
 Plan # 99R 792  
 Route VT 9  
 Date 10/28/1976

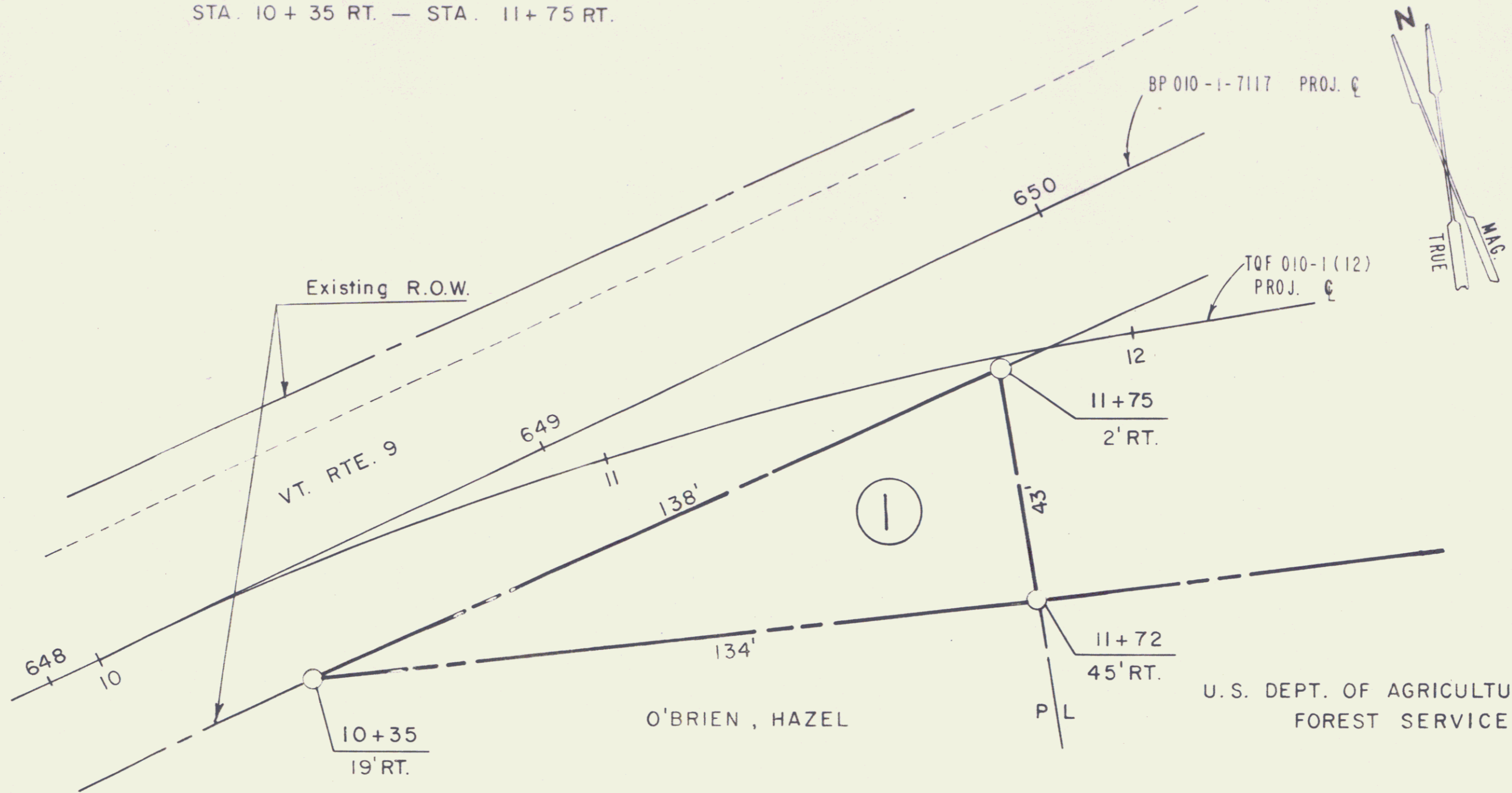
PARCEL 1 O'BRIEN, HAZEL STA. 10+35 RT. - STA. 11+75 RT. 0.07 AL RECORDED  
 PARCEL 2 UNITED STATES DEPARTMENT OF AGRICULTURE-Forest SERVICE STA. 11+72 RT. - STA. 15+40 RT. 0.8 AL STA. 13+23 RT. - STA. 15+25 RT. SLOPE (P) 0.2 AL STA. 15+00 RT. BUILDING (S. OF VT.) STA. 15+00 RT. SALT SHED (S. OF VT.) RECORDED

R.O.W. PLANS OCT 23 1976

APPROVED *[Signature]* R.O.W. DIRECTOR  
 DATE 10-28-76  
 APPROVED *[Signature]* CHIEF ENGINEER  
 DATE 10-28-76


SEARSBURG # TQF 010-1 (12)  
 SHEET 1 of 1 SHEETS

PARCEL 1 O'BRIEN, HAZEL 0.07 A±  
 STA. 10+35 RT. — STA. 11+75 RT.



O'BRIEN, HAZEL

U.S. DEPT. OF AGRICULTURE -  
 FOREST SERVICE



98

STATE OF VERMONT DEPT. OF HIGHWAYS		
		Sheet 1A
TOWN OF SEARSBURG		
PROJECT SEARSBURG		TQF 010-1(12)
APPROX SCALE 1" = 20'	DATE 10-28-76	DRAWN BY KDF

2