

INDEX OF SHEETS

1. Title Sheet
 2. Quantity Sheet
 3. Plan & Profile
 4. Pipe Detail Sheet
 5. Roadway Sections
 6. Channel Sections
- Standard Sheets
 E-3, 6-7-77(R)
 E-7, 9-19-77(A)
 G-13, 9-12-77(R)
 G-14, 4-21-77(R)
 B-13, 12-14-71

**STATE OF VERMONT
DEPARTMENT OF HIGHWAYS**



**PROPOSED IMPROVEMENT
BRIDGE PROJECT**

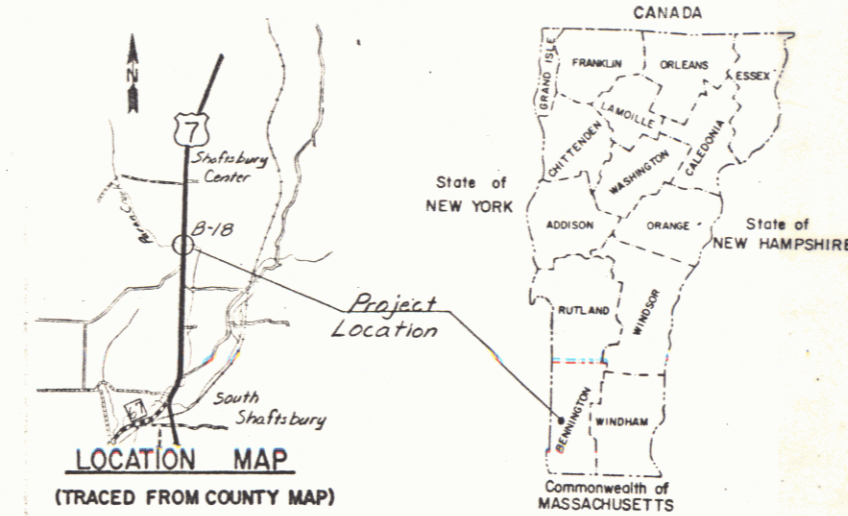
TOWN OF **SHAFTSBURY**
COUNTY OF BENNINGTON

Pin# 99R 773

ROUTE NO: **VT 7A** BRIDGE NO: 18

PROJECT LOCATION: Beginning 1.59 miles northerly from the intersection of US 7 and Vt. Rte. 67 and extending northerly .104 miles.
 PROJECT DESCRIPTION: Construction of a New 9'-9" x 6'-7" x 68' CGMPPA and the minimum approach required.

LENGTH OF STRUCTURE:	NA	FEET
LENGTH OF PARTICIPATION ROADWAY:	5500	FEET
LENGTH OF NON-PARTICIPATION ROADWAY:	0	FEET
LENGTH OF PROJECT:	5500	FEET
LENGTH OF R.O.W. PROJECT:	4400	FEET



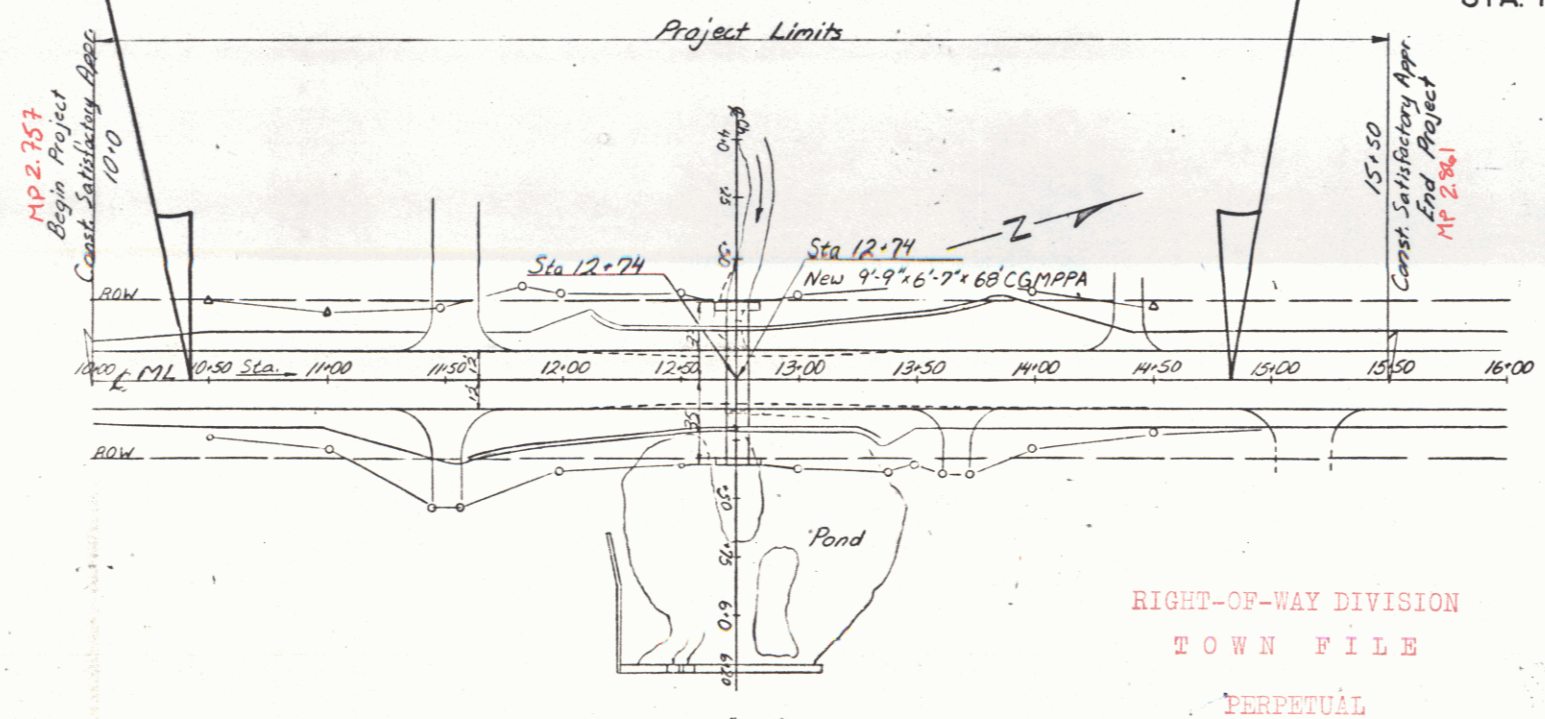
GENERAL NOTES:

1. Maintenance of Traffic shall be provided either as two way or one way traffic with a uniform traffic officer. Payment shall be included in bid price for Maintenance of Traffic.

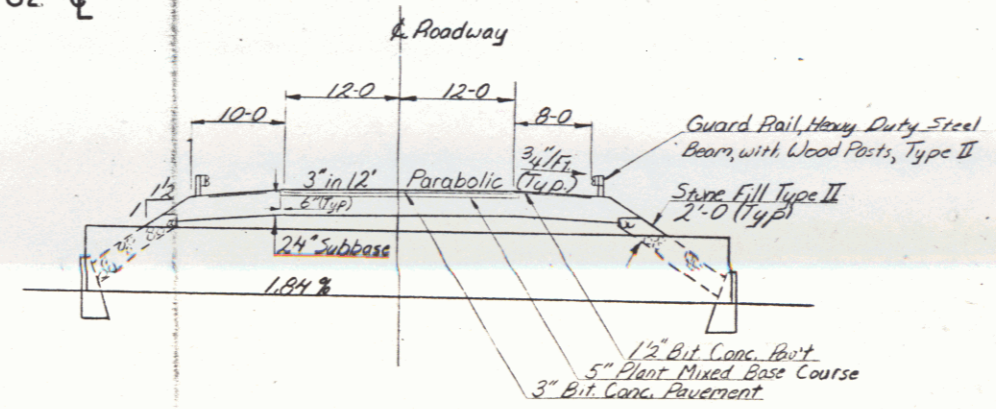
VT 7-A

BEGIN R.O.W. PROJ. RS 0137(4)
STA. 10+42

END R.O.W. PROJ. RS 0137(4)
STA. 14+82



TYPICAL BRIDGE SECTION



TYPICAL ROADWAY SECTION

Shaftsbury
MM0280-0290

FEB 25 1980

CONVENTIONAL SIGNS

COUNTY LINE	---
TOWN LINE	---
LIMITS OF ACCESS	---
POINT OF ACCESS	X
FENCE LINE	---
STONE WALL	---
TRAVELED WAY	---
GUARD RAIL	---
RAILROAD	---
SURVEY LINE	---
CULVERT	---
POWER POLE	○
TELEPHONE POLE	○
TREES	○
F.A. CONST. IDENTIFICATION SIGNS	▲
PROPERTY LINE	---
R.O.W. TAKING LINE	---
SLOPE RIGHTS	---
TOP OF CUT	---
TOE OF SLOPE	---

RIGHT-OF-WAY DIVISION
TOWN FILE
PERPETUAL
Town of _____
(To Be Returned To R.O.W. Division)

APPROVED: <i>W.R. [Signature]</i> R.O.W. DIRECTOR DATE: 3-20-78	SUBMITTED BY ORDER OF THE STATE HIGHWAY BOARD APPROVED: <i>[Signature]</i> DATE: 3-20-78 CHIEF ENGINEER PROJECT NO: RS 01 37 (4) SHEETS: 4 OF 6
---	--

74