

TOWN OF CHARLESTOWN

Project ST 35Z

Pin # 99R763

Route VT5A

Date 1/20/1956

RIGHT-OF-WAY DIVISION  
TOWN FILE

PERPETUAL

Site  
Town of VT 5A

(To Be Returned To R.O.W. Division)

MP 0.267-3.505

PLAN  
CORRECTED  
ALIGNED  
CHECKED  
DATE

PROFILE  
CORRECTED  
ALIGNED  
CHECKED  
DATE


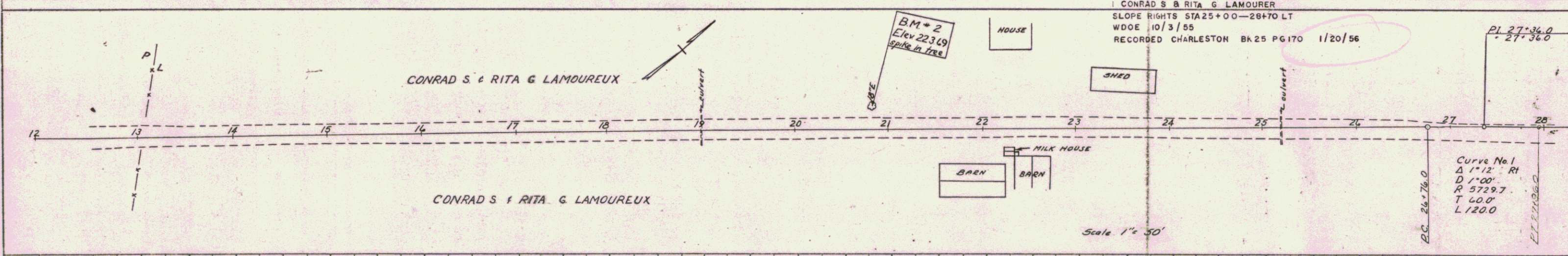
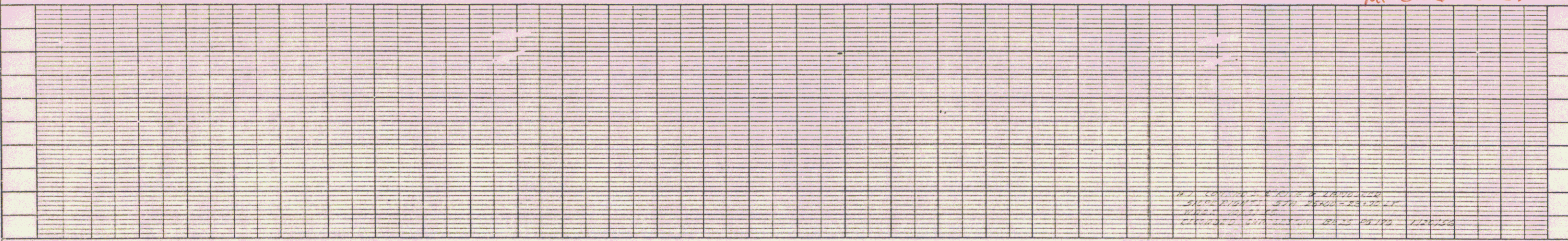
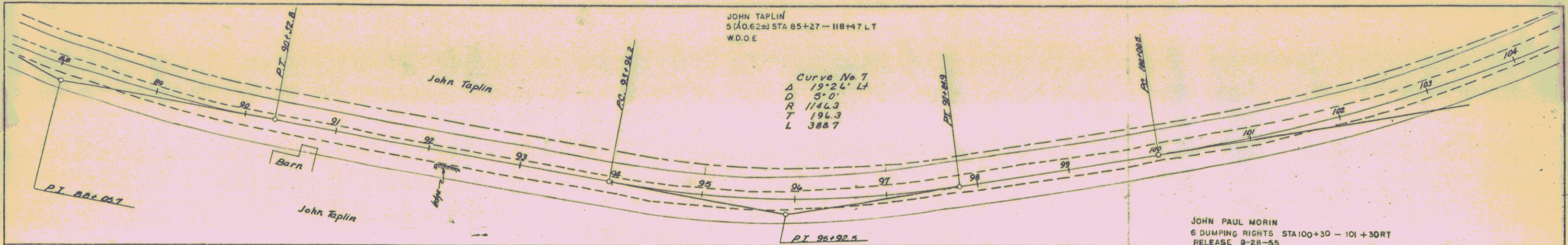


PLATE 2 PLAN, PROFILE G.P. & R.F. STANDARD  
K&E CO. NO. 307-20

Sheet 1










JOHN PAUL MORIN  
6 DUMPING RIGHTS STA 100+30 - 101+30 RT  
RELEASE 9-28-55


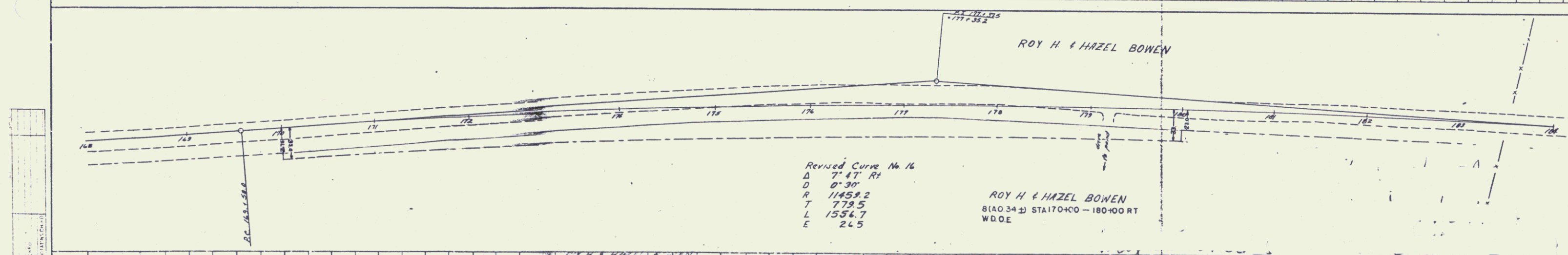
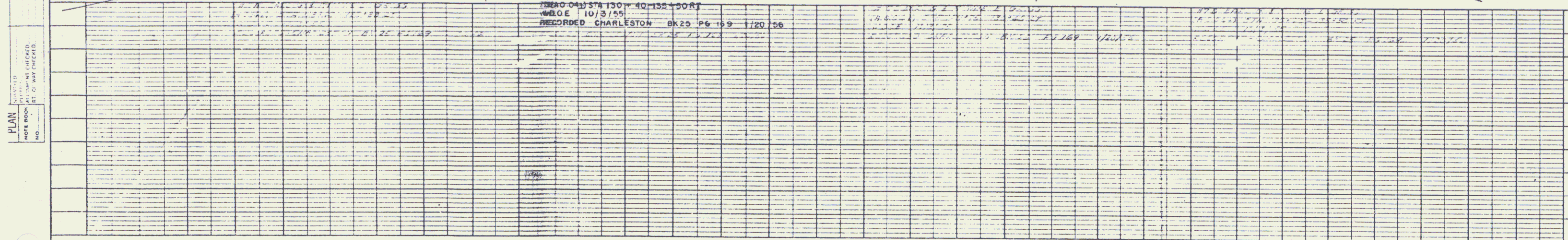
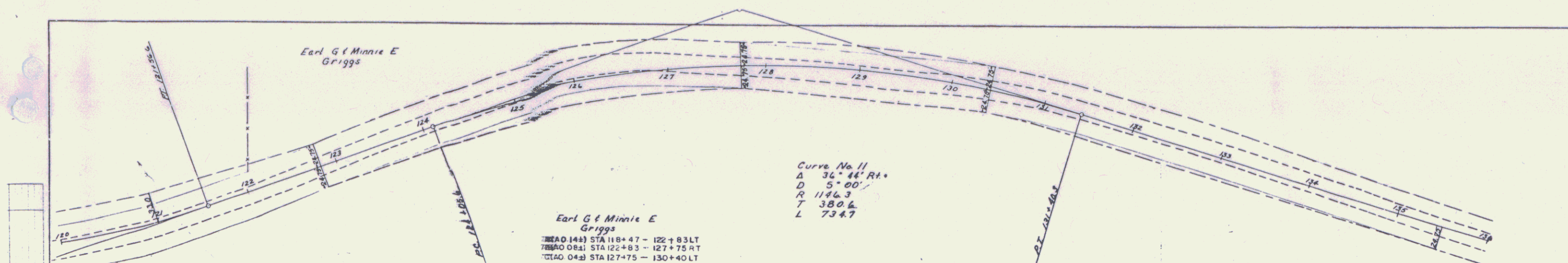
SCALE	AS SHOWN
DATE	
BY	
PROJECT	
PROPERTY	
ADJUSTER	
CHECKER	
DATE	
NO.	
PLAN	
NO. OF SHEETS	
NO.	



SCALE	AS SHOWN
DATE	
BY	
PROJECT	
PROPERTY	
ADJUSTER	
CHECKER	
DATE	
NO.	
PROFILE	
NO. OF SHEETS	
NO.	



*Shallan*



PLAN  
 CHECKED BY: [Signature]  
 DATE: [Date]

PROFILE  
 CHECKED BY: [Signature]  
 DATE: [Date]

[Signature]