

TOWN OF CHARLESTOWN

Project ST 35Z

Pin # 99R763

Route VT5A

Date 1/20/1956

RIGHT-OF-WAY DIVISION
TOWN FILE

PERPETUAL

Site
Town of VT 5A

(To Be Returned To R.O.W. Division)

MP 0.267-3.505

PLAN
DRAWN BY
CHECKED BY
DATE

PROFILE
DRAWN BY
CHECKED BY
DATE

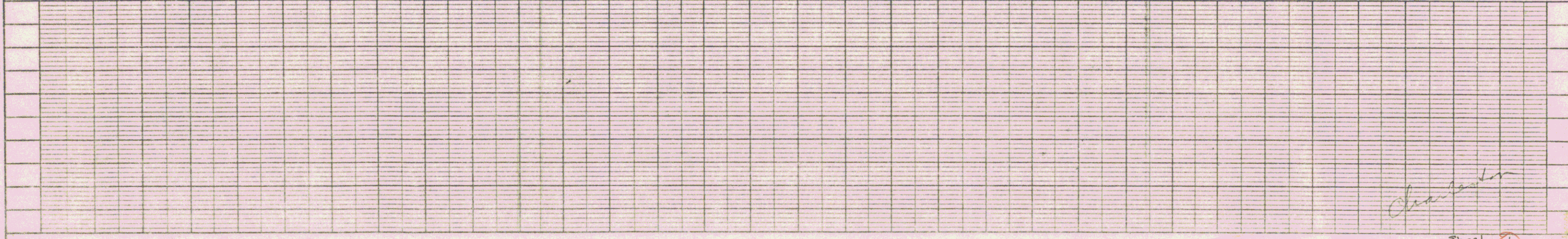
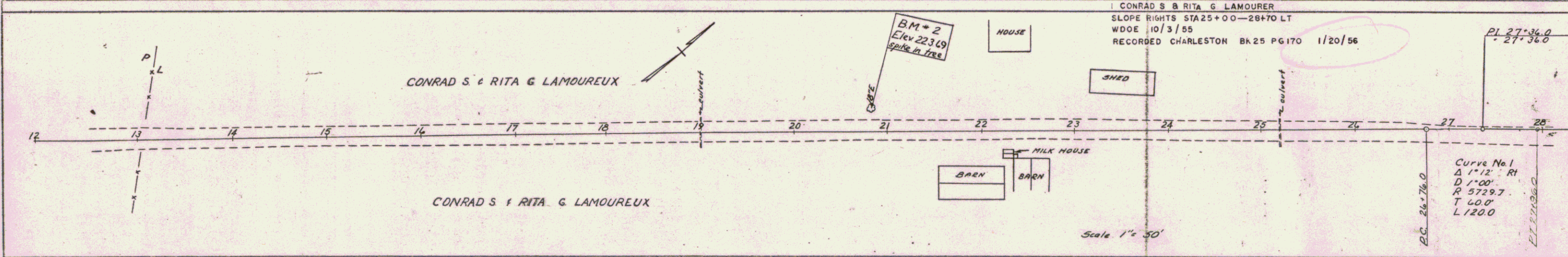



PLATE 2, PLAN, PROFILE, G.P. & R.F. STANDARD
K&E CO. NO. 307-20

Sheet 1