All Property owned by
HENRY F. HARRIS
575 E. Evergreen Ave.
Philadelphia, Pa. 19118

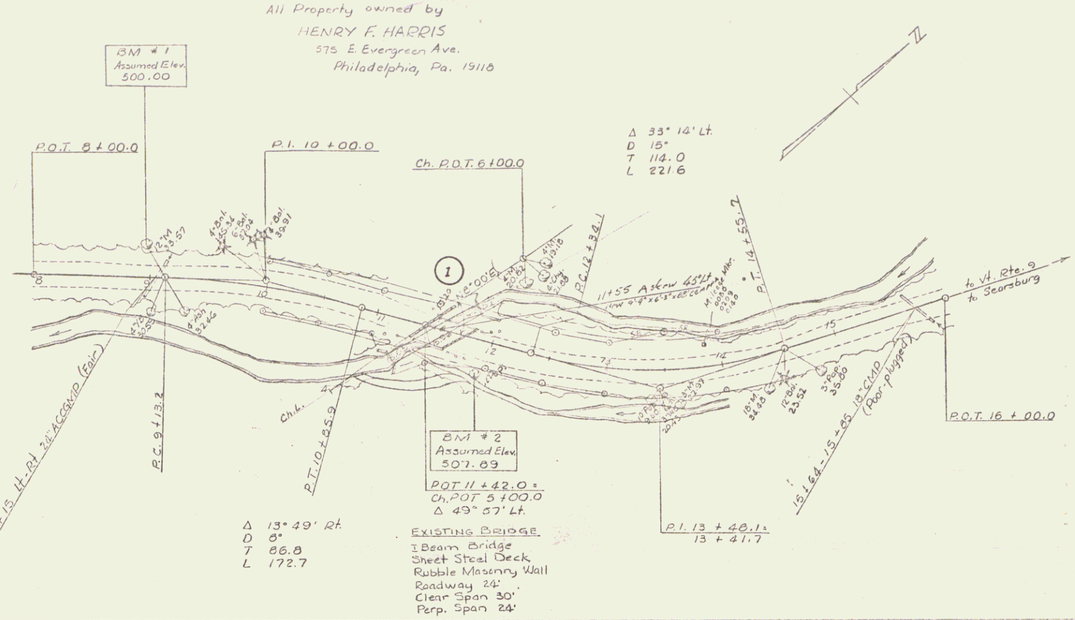

PARCEL NO. 1		
HENRY F. HARRIS		
11+00 RT. – 12+00 RT.	RIGHT TO CONSTRUCT & MAINTAIN	(P)
11+50 LT. – 12+10 LT.	RIGHT TO CONSTRUCT & MAINTAIN	(P)
11+90 LT. – 14+10 LT.	(2100 S.F.±) SLOPE RIGHT	(T)
10+90 RT. – 12+00 RT.	CHANNEL RIGHT	(T)

RECORDED: WDOE, 10-17-75, BK. 33, PG. 332

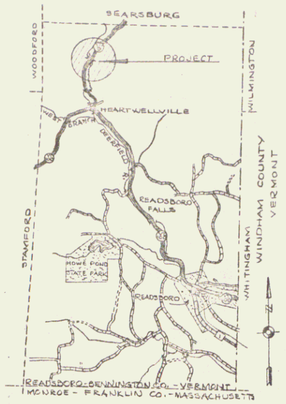

BRIDGE NO. 2 LOCATED 1.35 MILES NORTH OF VT. RTE. 100

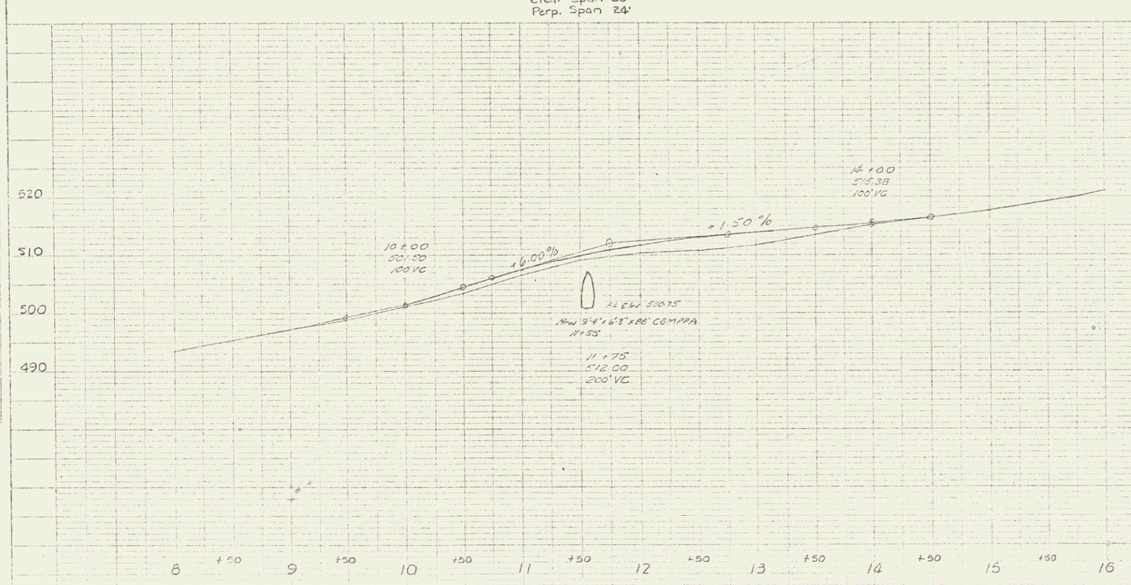

VC	% Grad.	Sta.	Elev.	Elev. on Rd.	Grade
		8+00	493.2		
		+50	495.3		
		9	497.4		
		+50	499.5		0
-		10	501.5	501.5	+0.05
		+50	504.5		0
		11	507.5	507.5	-0.03
		+50	506.5	506.5	-0.03
-		+75	506.4	506.38	-0.125
		12	505.8	505.75	-0.53
		+50	503.3	503.46	-0.97
		13	502.88		0
		+50	501.63		0
		14	505.38	505.25	+0.97
		+50	506.4		0

Vt 8, 82 over Deerfield River

Sheet 1A of 11

READSBORO
BMA 6508
Surv. 8-74 Fantoni
Plotted 9-74 P.W.G.

2