

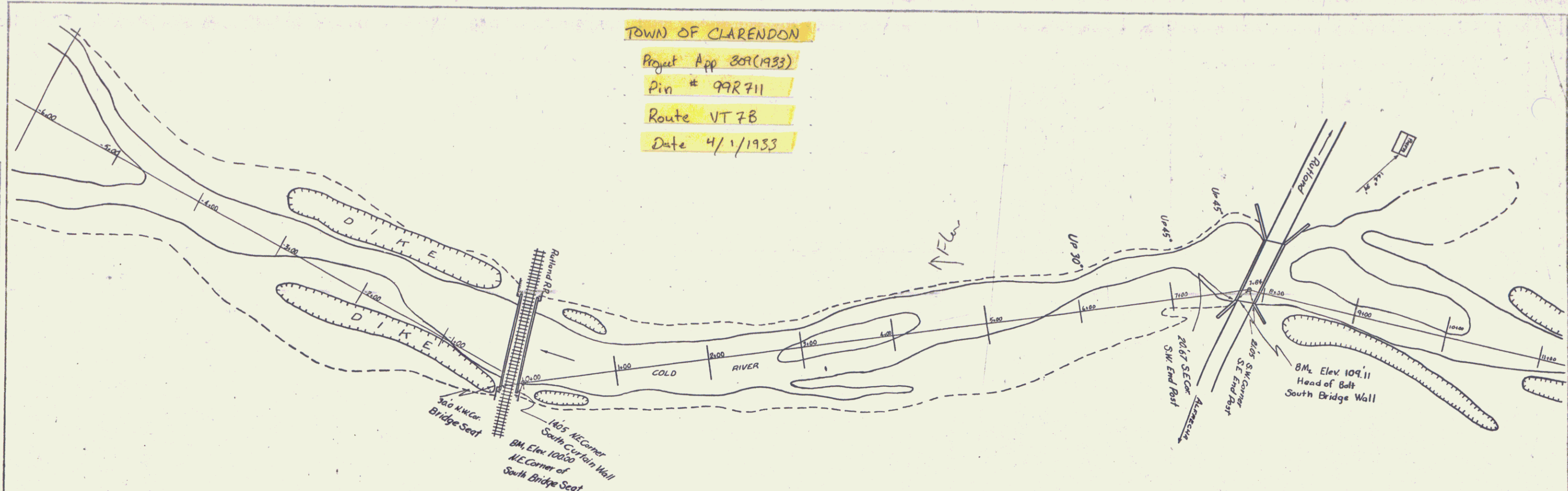
TOWN OF CLARENDON

Project App 309(1933)

Pin # 992711

Route VT 78

Date 4/1/1933



PLAN  
PROJECT  
DATE  
SCALE  
BY  
CHECKED  
APPROVED

PROFILE  
PROJECT  
DATE  
SCALE  
BY  
CHECKED  
APPROVED

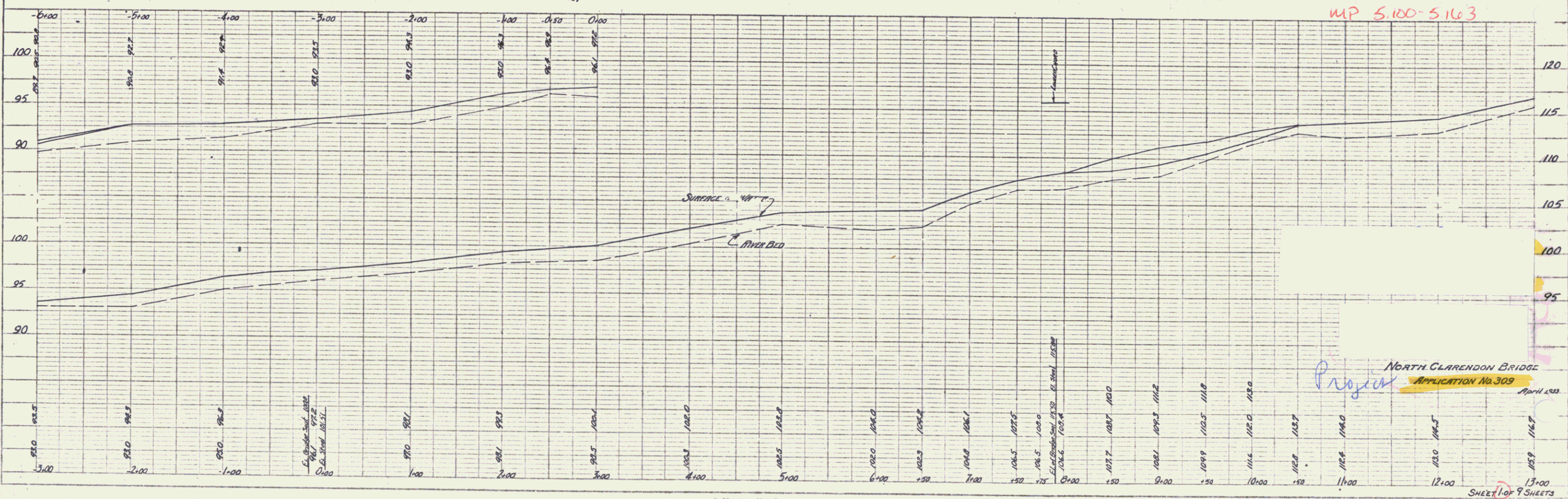


PLATE 1 - IN PROFILE & PLAN STATIONS



PLAN  
 DATE  
 DRAWN BY  
 CHECKED BY  
 APPROVED BY

PROFILE  
 DATE  
 DRAWN BY  
 CHECKED BY  
 APPROVED BY

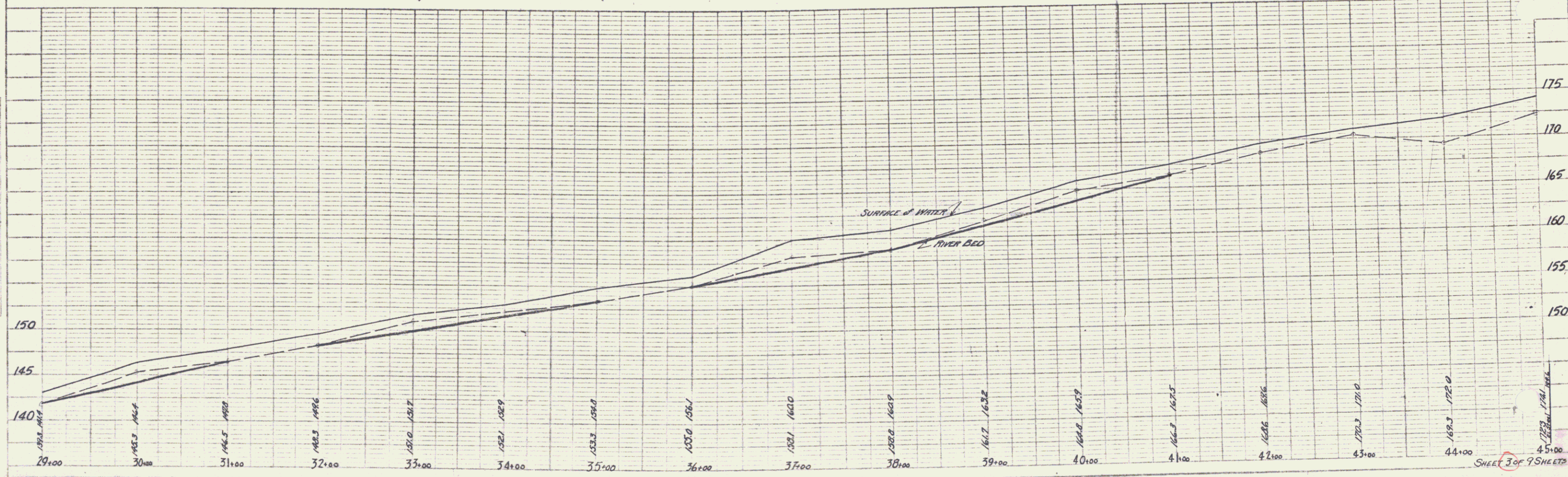
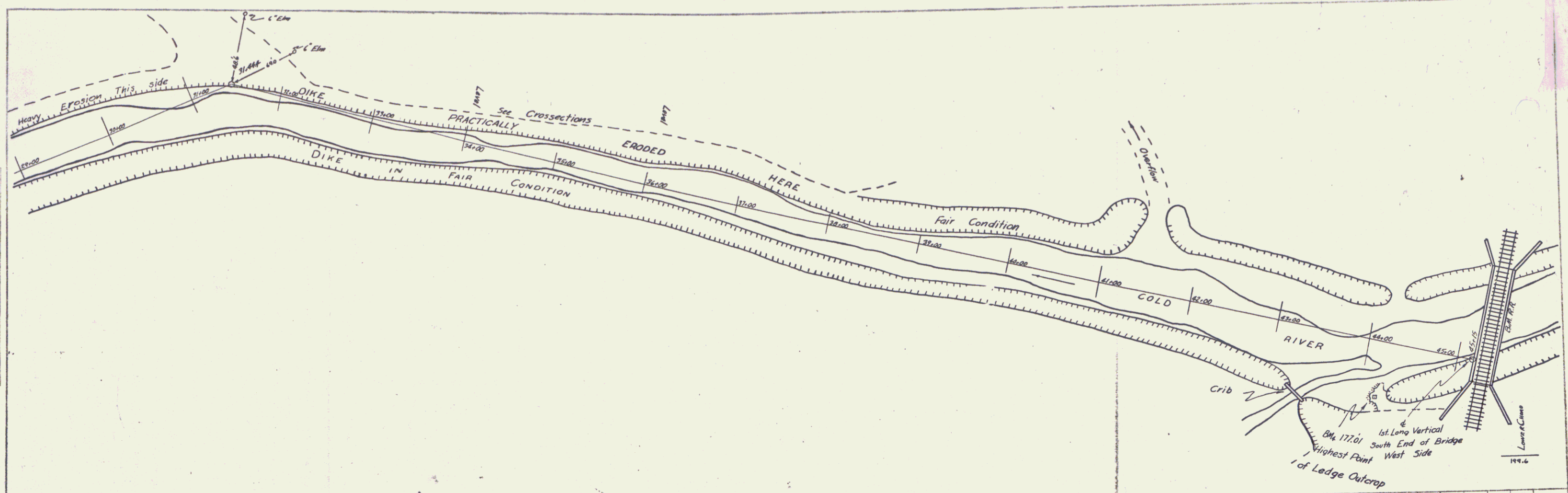


PLATE 1 - PLAN - PROFILE  
 SCALE: 1" = 100' HORIZ. 1" = 10' VERT.

SHEET 3 OF 9 SHEETS

3