

INDEX OF SHEETS

1. Title Sheet
2. Drainage and Item Quantity Sheet
3. Earthworks
4. L&P Detail
- 5-6. Plan-Profile
- 7-8. Typical Slope Grading
9. B-10 Embankment on a Slope
10. B-12 Side Road Intersection
11. B-13 Drive Intersection
- 11-12. C-1 & Ia Curb & Sit. Conc. Sidewalk
13. U-2 Gut, Manhole & Underdrain
14. D-4 Underdrain Flowing Basin
15. C-8 10:1:1%
16. D-9 R&D Top w/Granite Curb
17. D-10 Grades for R&D's
18. E-1 Barricades, Signs & Lights (For Roadway)
19. E-31 Federal Aid Construction Identification Signs
- 20-21. Cross Sections (Vt. 111 & Vt. 1132)

Vt 132

STATE OF VERMONT
DEPARTMENT OF HIGHWAYS

PROPOSED IMPROVEMENT

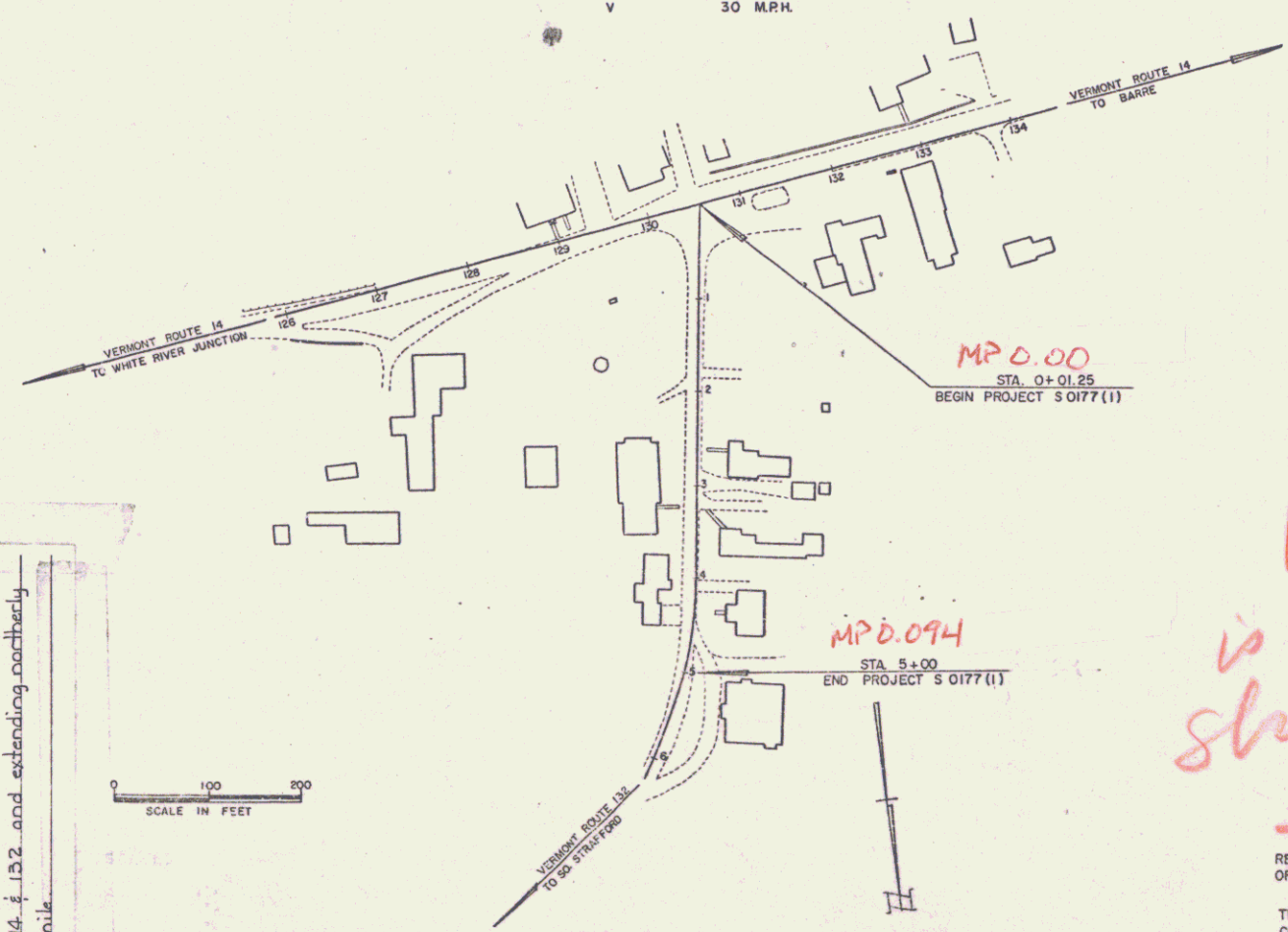
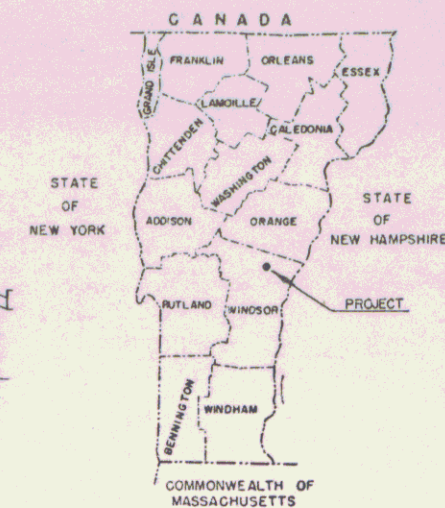
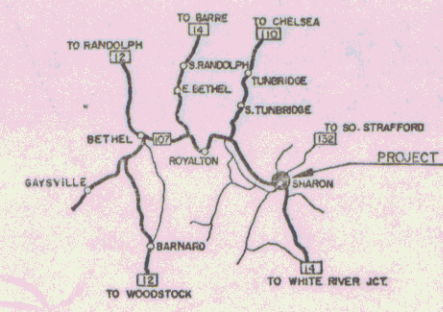
TOWN OF SHARON
COUNTY OF WINDSOR
VERMONT ROUTE 132
SHARON-SO. STRAFFORD ROAD

Pin# 99R650

BEGINNING AT THE INTERSECTION OF VERMONT ROUTES
14 AND 132 AND EXTENDING NORTHERLY 0.094 MILE
LENGTH OF ROADWAY 498.75 FEET=0.094 MILE
LENGTH OF PROJECT 498.75 FEET=0.094 MILE

ADT 1962	865
ADT 1986	2000
DHV 1986	295
D 1986	56
T 1986	8.5 %
V	30 MPH

PROJECT NAME & NUMBER	TYPE PAVEMENT	AREA BY
SHARON S. 0177 (1)	BITUMINOUS CONCRETE	
RESURF PLAN		
MATERIALS		
SUB-BASE OF GRAVEL	ANDREWS PT., SHARON, VT.	
SUB-BASE OF SAND		
GRAVEL		
CRUSHED GRAVEL		
REFINED TAR		
CUTBACK ASPHALT	MOBIL OIL CORP., B. PROVIDENCE, R.I.	
SAND OR PEASTONE		
FOR SEAL		
CONCRETE CLASS 'B'	MILLER READY-MIX, ROYALTON, VT.	
BIT. CON. PAVEMENT	L. M. PIKE & SON, INC., WILSONVILLE, N.H.	
REINFORCING STEEL	BETHLEHEM STEEL CORP., BETHLEHEM, PA.	
METAL PIPE CULVERT	METAL CLAY CO., WHITE RIVER JCT., VT.	
R.C.P.	T. H. WOLFE & CO. INC., WILLISTON, VT.	
CAST IRON SPATES	GRAY FOUNDRY, INC., FOUNTNEY, VT.	
DROP INLETS		
SHARD RAIL ITEMS	S. T. GRONWOLD, WILLISTON, VT.	
STRUCTURAL STEEL		
CAST IRON COVER FOR F.I.S.		
EXTENSION CURBS & CURB STOP	MUEBLER CO., DECATUR, GA.	
STEEL WARE LINE		
SLEEVES FOR WATER PIPE		



CONVENTIONAL SIGNS

COUNTY LINE	GROUND ELEVATION
TOWN LINE	GRADE ELEVATION
FENCE LINE	CURVE C
STONE WALL	DEFLECTION OF ANG
UNFENCED PROPERTY	DEGREE OF CURVE
GUARD RAIL	RADIUS OF CURVE
TRAVELED WAY	TANGENT DISTANCE
RAILROAD	LENGTH OF CURVE
RETAINING WALL	EXTERNAL DISTANCE
CENTER LINE	POINT OF INTERSECT
SURVEY LINE	POINT OF CURVE
CULVERT	POINT ON TANGENT
DROP INLET	POINT ON SUB-TANG
TRULLEY POLE	
POWER POLE	
TELEPHONE POLE	
THRES	
HEDGE	

PROJECT	SHARON
NUMBER	S. 0177 (1)
TYPE	BITUMINOUS CONCRETE PAVEMENT
CONTRACTOR	PERINI CORPORATION
LOCATION	FRANKINGHAM, MASS. Beginning at the intersection of Vermont Routes 14 & 132 and extending northerly 0.094 mile

APPROVED <i>[Signature]</i> DATE 12/1/64	APPROVED <i>[Signature]</i> DATE 12-1-64	APPROVED <i>[Signature]</i> DATE 12/1/64	APPROVED <i>[Signature]</i> DATE 12/1/64	APPROVED <i>[Signature]</i> DATE 12-1-64	APPROVED <i>[Signature]</i> DATE 12-1-64
--	--	--	--	--	--

Vt 132
is 0.22 mi
Sharon
only

THESE PLANS ARE SUBJECT TO SUCH REVISIONS AS MAY BE
REQUIRED BY THE BUREAU OF PUBLIC ROADS OR THE COMMISSIONER
OF HIGHWAYS.
CONSTRUCTION IS TO BE CARRIED ON IN ACCORDANCE WITH
THESE PLANS AND THE STANDARD SPECIFICATIONS FOR HIGHWAY AND BRIDGE
CONSTRUCTION, DATED APRIL, 1964 AS APPROVED BY THE BUREAU OF
PUBLIC ROADS ON OCTOBER 12, 1964 INCLUDING ALL SUBSEQUENT
APPROVED REVISIONS AND SUCH REVISED SPECIFICATIONS AND SPECIAL
PROVISIONS AS ARE INCORPORATED IN THESE PLANS.

PERINI CORP.	9/13/66
FRANKINGHAM, MASS.	10/21/66
JOHN WOOD	7/12/66
PHILIP R. ROLLER, FRASCOLA & AREY	7/12/66
R. F. WU	

RIGHT-OF-WAY DIVISION
TOWN FILE
PERPETUAL
Town of Vt 132
(To Be Returned To R.O.W. Division)

DEPARTMENT OF COMMERCE BUREAU OF PUBLIC ROADS	
APPROVED	DATE
DIVISION ENGINEER	DATE
PROJECT S	NO. 0177 (1)
SHEET 1 OF 24 SHEETS	