

INDEX OF SHEETS

SHEET NO 1	TITLE PAGE
2	TYPICAL CROSS-SECTION OF IMPROVEMENT STABILIZED GRAVEL BASE COURSE OF OUTBACK ASPHALT WITH PEA STONE SEAL, ITEM 304-B
3	BANKING AND WIDENING TABLES
4	QUANTITY SHEET (ITEMS AND DRAINAGE)
5-6	EARTHWORK SHEETS
7-10	PLAN AND PROFILE SHEETS
11	CONSTRUCTION DETAILS CD (DRAINAGE AND MARKERS)
12	CONSTRUCTION DETAILS CD-1 (DITCHES)
13	CONSTRUCTION DETAILS CD-2 (TYPICAL GRADING)
14	STANDARD STRUCTURE SHEET S-40 (BARRIAGES, SIGNS & LIGHTS)
15	STANDARD STRUCTURE SHEET S-48-46 (THREE CABLE GUARD RAIL W/STEEL POSTS)
16	STANDARD STRUCTURE SHEET S-53-48 (PG RCP DROP INLETS)
17-53	CROSS-SECTIONS

STANDARD STRUCTURE SHEET APPROVED BY THE CHIEF ENGINEER, VERMONT STATE DEPARTMENT OF HIGHWAYS

S-40 JUNE 10, 1950

PROJECT NAME & NUMBER	TYPE	PAVEMENT AREA
MIDDLEBURY-RIPTON S 187 (2)	STAB. CR. BASE	10,347 S.Y.
RECORD PLANS		
MATERIALS		
SUB-BASE OF GRAVEL FORBES PIT, E. MIDDLEBURY	A.C.C.G.M.P. BERGER METAL CULVERT CO. WESTMINSTER STATION	
CRUSHED GRAVEL FORBES PIT, E. MIDDLEBURY	G.R. CABLE AM. STEEL & WIRE CO., NEW HAVEN, CONN.	
CUTBACK ASPHALT SOGONY VAGUUM, E. PROV., R.I.	C.R. PAINT BRADLEY LABS, BRATTLEBORO	
PEASTONE SEAL STATE PIT, E. MIDDLEBURY	6" UNDERDRAIN BERGER METAL CULVERT CO. WESTMINSTER STA.	
R.C.B. FEDERAL PIPE CO., GLENS FALLS, N.Y.		
CONTRACTOR	FRANK W. WHITCOMB	CONTRACT DATED JUNE 18, 1954
RESIDENT ENG'R.	ROBERT J. FUNK	CONTRACT STARTED JULY 7, 1954
INSPECTORS		CONTRACT COMPLETED JULY 13, 1955
RECORD PLANS	F. AXTELL	CONTRACT ACCEPTED JULY 14, 1955

STATE OF VERMONT
DEPARTMENT OF HIGHWAYS

PROPOSED IMPROVEMENT

FEDERAL AID SECONDARY PROJECT

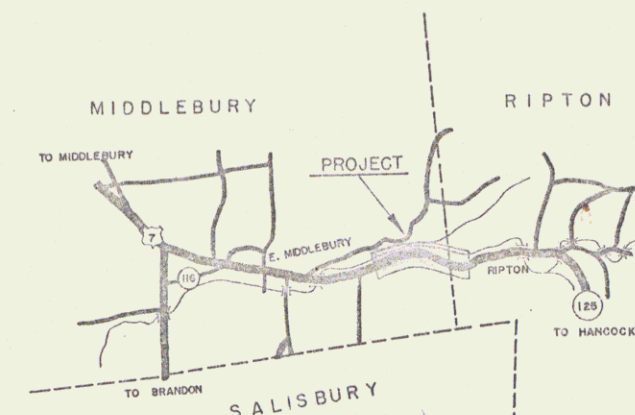
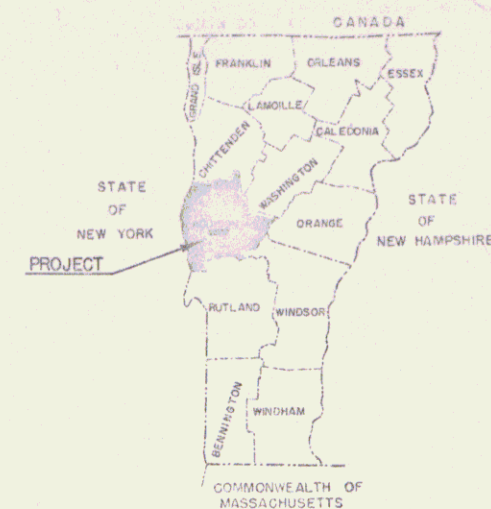
TOWNS OF MIDDLEBURY-RIPTON

COUNTY OF ADDISON
VERMONT ROUTE 125
MIDDLEBURY-RIPTON ROAD

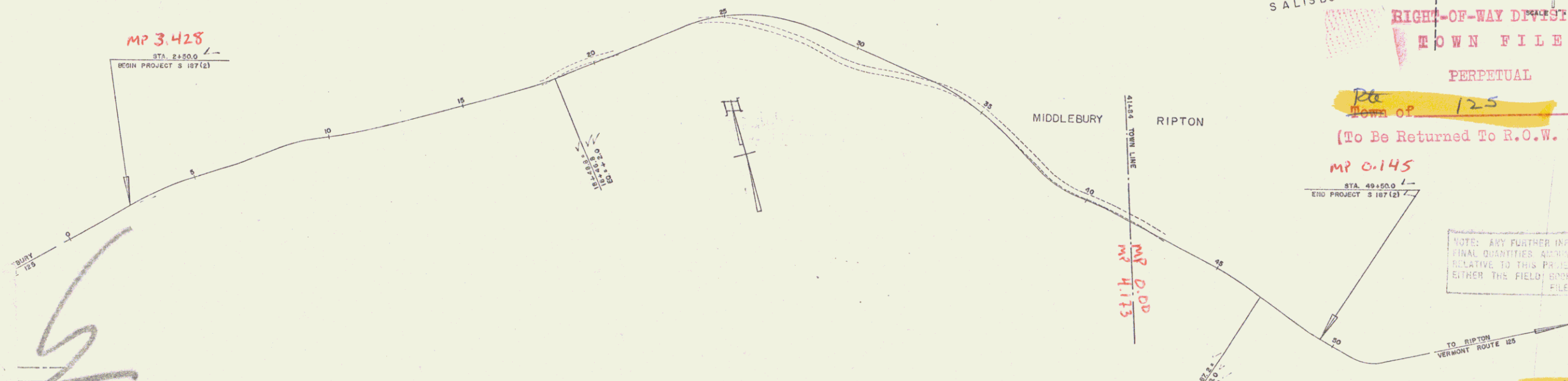
BEGINNING AT A POINT 3,936.0 FEET WEST OF THE MIDDLEBURY-RIPTON TOWN LINE AND EXTENDING EASTERLY 4,701.2 FEET

LENGTH OF PROJECT 4,701.2 FT. • 0.690 MI.

FED. ROAD DISTRICT	STATE	PROJECT NO.	SHEET NO.	TOTAL SHEETS
1	VT	8 187(2)	1	53



RIGHT-OF-WAY DIVISION
TOWN FILE
PERPETUAL
Town of 125
(To Be Returned To R.O.W. Division)



PROJECT: Middlebury - Ripton
NUMBER: S-187(2)
TITLE: Sub. Lim. Base
CONTRACTOR: Frank W. Whitcomb
LOCATION: Vermont Rt. 125, Middlebury - Ripton, Addison Co., Vermont
DATE: June 10, 1950

GROUND ELEVATION	DATUM	LINE
GRADE ELEVATION	DATUM	LINE
CURVE DATA		
DEFLECTION OF ANGLE	Δ	
DEGREE OF CURVE	D	
RADIUS OF CURVE	R	
TANGENT DISTANCE	T	
LENGTH OF CURVE	L	
EXTERNAL DISTANCE	E	
POINT OF INTERSECTION	P.I.	
POINT OF CURVE	P.C.	
POINT OF TANGENT	P.T.	
POINT ON TANGENT	P.O.T.	
POINT ON SUB-TANGENT	P.O.S.T.	

SCALES

TITLE	1" = 200'
TYPICAL	1" = 2'
PLAN	1" = 80'
PROFILE HORIZONTAL	1" = 80'
PROFILE VERTICAL	1" = 10'
CROSS-SECTIONS	1" = 5'

APPROVED: [Signature] DISTRICT ENGINEER	APPROVED: [Signature] SECONDARY ENGINEER	APPROVED: [Signature] DISTRICT ENGINEER	APPROVED: [Signature] DISTRICT ENGINEER	APPROVED: [Signature] DISTRICT ENGINEER
DATE: [Date]	DATE: [Date]	DATE: [Date]	DATE: [Date]	DATE: [Date]

NOTE: ANY FURTHER INFORMATION CONCERNING TRAIL QUANTITIES, DETAILS OR OTHER DETAILS RELATIVE TO THIS PROJECT MAY BE FOUND IN EITHER THE FIELD BOOKS OR THE ESTIMATE FILE.

P.n # 992578

DEPARTMENT OF COMMERCE
BUREAU OF PUBLIC ROADS

APPROVED: [Signature] DISTRICT ENGINEER

PROJECT S NO. 187 (2)

SHEET 1 OF 53 SHEETS