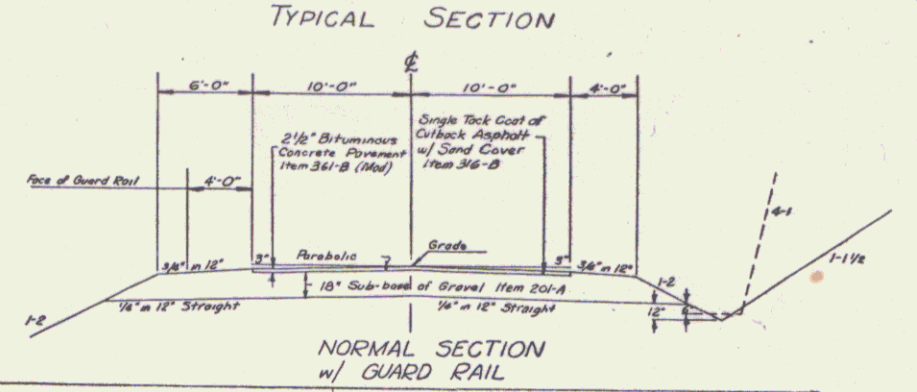
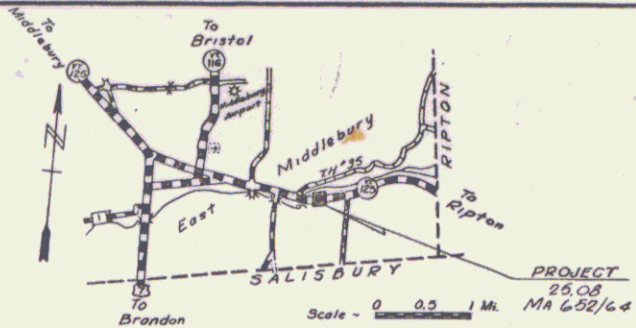


**INDEX OF SHEETS**

SHEET No.	PLAN & TYPICAL SECTION
1	PROFILE
2	QUANTITY SHEET (ITEMS & DRAINAGE)
3	EARTHWORKS
4	STANDARD SHEET A-61 (SLOPES IN SOLID ROCK)
5	STANDARD SHEET B-5 (TYPICAL SLOPE GRADING)
6	STANDARD SHEET D-2 (HEADWALLS)
7	STANDARD SHEET E-1 (BARRICADES, SIGNS, & LIGHTS)
8	STANDARD SHEET G-3 (THREE CABLE GUARD RAIL)
9	STANDARD SHEET G-4 (MARKER POSTS)
10	STANDARD SHEET J-1 (BOUNDARY MARKERS)
11	CROSS-SECTIONS
12-20	FINAL EARTHWORKS
20A-C	CHANEL SECTIONS
20D-F	LEDGE SECTIONS

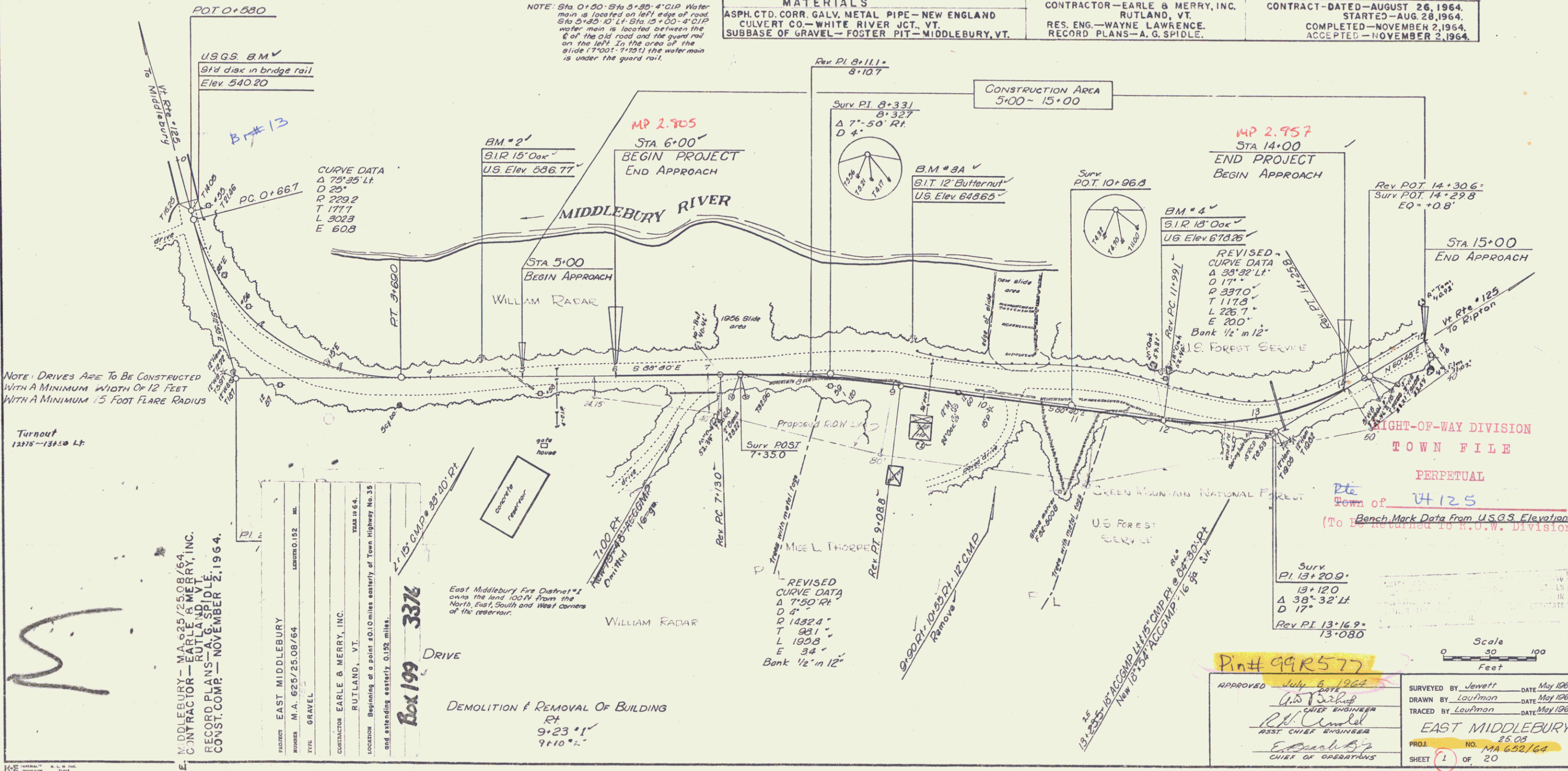
**TOWN OF MIDDLEBURY  
COUNTY OF ADDISON  
VERMONT ROUTE #125  
MIDDLEBURY-RIPTON ROAD**

BEGINNING AT A POINT APPROXIMATELY ONE-TENTH  
OF A MILE EASTERLY OF TOWN HIGHWAY #35 AND  
EXTENDING EASTERLY 0.152 MILES.  
LENGTH OF PROJECT = 800 FEET = 0.152 MILES.



**PROJECT NAME & NUMBER**  
E. MIDDLEBURY M.A. 625/25.08/64.  
**RECORD PLANS**  
**MATERIALS**  
ASPH. CTD. CORR. GALV. METAL PIPE - NEW ENGLAND  
CULVERT CO. - WHITE RIVER JCT. VT.  
SUBBASE OF GRAVEL - FOSTER PIT - MIDDLEBURY, VT.

**CONTRACTOR** - EARLE & MERRY, INC. RUTLAND, VT.  
**RES. ENG.** - WAYNE LAWRENCE.  
**RECORD PLANS** - A. G. SPIDLE.  
**CONTRACT DATED** - AUGUST 26, 1964.  
**STARTED** - AUG. 28, 1964.  
**COMPLETED** - NOVEMBER 2, 1964.  
**ACCEPTED** - NOVEMBER 2, 1964.



**CONTRACTOR** EARLE & MERRY, INC.  
RUTLAND, VT.  
RECORD PLANS - A. G. SPIDLE  
CONST. COMP. - NOVEMBER 2, 1964.

**PRODUCT** EAST MIDDLEBURY  
TOWN OF MIDDLEBURY  
TYPE GRAVEL  
CONTRACTOR EARLE & MERRY, INC.  
RUTLAND, VT.  
LOCATION Beginning at a point 0.152 miles easterly of Town Highway No. 35 and extending easterly 0.152 miles.

**Box 199 3376**

East Middlebury Fire District #1 owns the land 100 ft from the North, East, South and West corners of the reservoir.

**DEMOLITION & REMOVAL OF BUILDING**  
RT 9+23 \*1  
9+10 \*2

