

INDEX OF SHEETS

SHEET NO. 1	TITLE PAGE
" "	2 TYPICAL CROSS-SECTION OF IMPROVEMENT & SUMMARY OF QUANTITIES
" "	3-9 LAYOUT SHEETS
" "	10-12 CROSS SECTION SHEETS

FED. ROAD DIST. NO.	STATE	SECTION	SUBSECTION	TOTAL SHEETS
9	VT.	73-B	1937	1 12



(Landscaping)

STATE OF VERMONT  
STATE HIGHWAY DEPARTMENT

PLAN AND PROFILE OF PROPOSED  
STATE HIGHWAY  
U.S. WORKS PROGRAM HIGHWAY PROJECT


RIGHT-OF-WAY DIVISION  
TOWN FILE  
PERPETUAL  
Rte. 73-B  
Town of US7  
(To Be Returned To R.O.W. Division)

PROPOSED PLANTING

- TREES  PINUS RESINOSA 5'6" (RED PINE)
- SHRUB OR VINE BEDS  3 AMPELOPSIS QUINQUEFOLIA 2 YRS (WOODBINE) SPACED 2'3"



EXISTING GROWTH



ROADSIDE IMPROVEMENT Pin# 99R526  
PLANTING PLANS

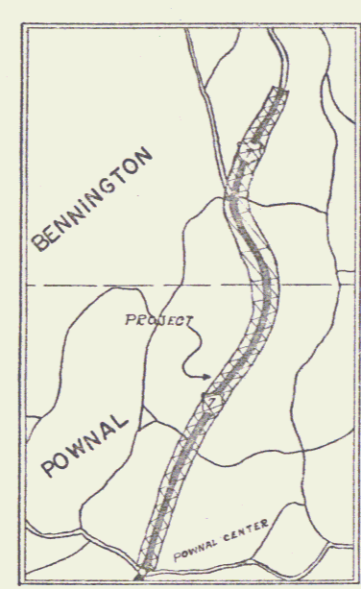
TOWNS OF POWNAL & BENNINGTON

WILLIAMSTOWN-BENNINGTON ROAD

ROUTE U.S. 7 Project: WPH 73B

FROM STA. 250+00 OF F.A. PROJECT 73-B  
NORTHERLY TO STA. 535+24 OF  
F.A. PROJECT 73-B

Pownal MP 4.748-7.988  
Bennington MP 0.00-2.162



LENGTH OF PROJECT 28,527.5 FT. = 5.402 MILES

SCALES  
TYPICAL SECTIONS AS INDICATED  
LAYOUTS 1" = 50'

CONVENTIONAL SIGNS

COUNTY LINE	GROUND ELEVATION
TOWN LINE	TOWN LINE
FENCE LINE	GRADE ELEVATION
STONE WALL	
UNFENCED PROPERTY EDW.	
GUARD RAIL	
TRAVELED WAY DIV. METALLES	
RETAINING WALL	
CENTER LINE	
SURVEY LINE	
CULVERT	
DROP INLET	
TROLLEY POLE	
POWER POLE	
TELEPHONE POLE	
TREES	
HEDGE	

CURVE DATA

DEFLECTION ANGLE	Δ
DEGREE OF CURVE	D
RADIUS OF CURVE	R
TANGENT DISTANCE	T
LENGTH OF CURVE	L
EXTERNAL DISTANCE	E
POINT OF INTERSECTION	P. I.
POINT OF CURVE	P. C.
POINT OF TANGENT	P. T.
POINT ON TANGENT	P. O. T.

NOTE  
These plans are subject to such revisions as may be required by the Bureau of Public Roads or the Commissioner of Highways. Construction is to be carried on in accordance with the plans and Standard Road and Bridge Specifications of 1936, including all subsequent approved revisions and such revised specifications and special provisions as are submitted with the plans.

APPROVED: Sept. 15, 1936  
[Signature]  
COMMISSIONER OF HIGHWAYS

SUBMITTED BY ORDER OF THE STATE HIGHWAY BOARD

RECOMMENDED [Signature]  
DISTRICT ENGINEER BUREAU OF PUBLIC ROADS

RECOMMENDED FOR APPROVAL [Signature]  
CHIEF ENGINEER BUREAU OF PUBLIC ROADS

APPROVED [Signature]  
DIRECTOR - BUREAU OF PUBLIC ROADS

SERIES WPH. NO. 73-B FILED  
SHEET 1 OF 12

DIST. # 1 PLANS