

INDEX OF SHEETS

# STATE OF VERMONT DEPARTMENT OF HIGHWAYS PROPOSED IMPROVEMENT

FEDERAL AID PROJECT

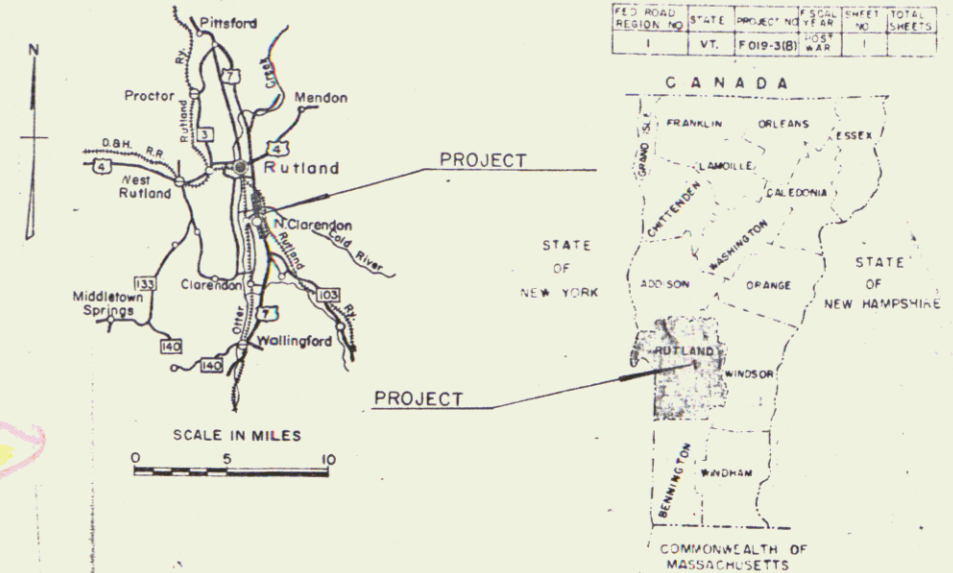
## TOWNS OF CLARENDON-RUTLAND

COUNTY OF RUTLAND Pin #. 992 496

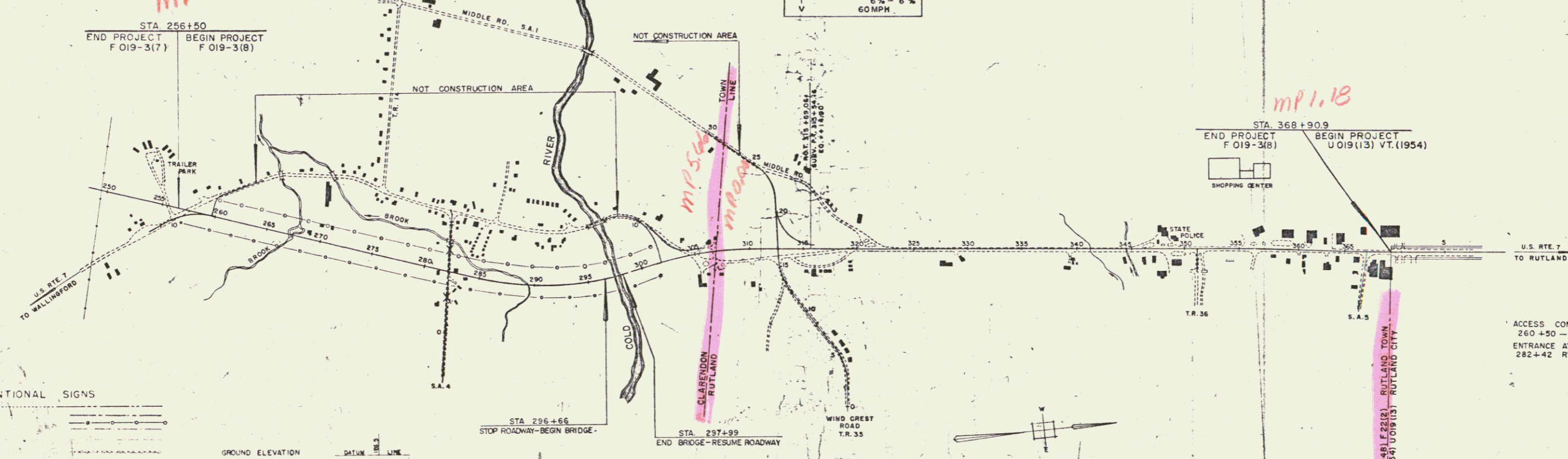
### U.S. 7 - RUTLAND-BENNINGTON ROAD

BEGINNING AT A POINT 11,255.8 FEET SOUTHERLY OF THE  
RUTLAND TOWN - RUTLAND CITY LINE AND EXTENDING  
NORTHERLY 11,255.8 FEET.  
LENGTH OF ROADWAY 1.16 FEET = 0.2 MILES  
LENGTH OF BRIDGES 0.4 FEET = 0.08 MILE  
LENGTH OF PROJECT 11,255.8 FEET = 2.132 MILES

DESIGN	DESIGNATION
ADT 1960	4508-6300
ADT 1980	6700-8700
DHV 1980	875-1190
D	60% - 61%
T	6% - 6%
V	60MPH

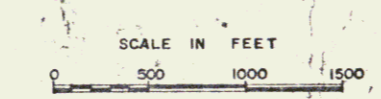


MP 4.70



- CONVENTIONAL SIGNS
- R.O.W.
  - COUNTY LINE
  - ACCESS CONTROL
  - FENCE LINE
  - STONE WALL
  - UNFENCED PROPERTY
  - GUARD RAIL
  - TRAVELED WAY
  - RAILROAD
  - RETAINING WALL
  - CENTER LINE
  - SURVEY LINE
  - CULVERT
  - DROP INLET
  - TROLLEY POLE
  - POWER POLE
  - TELEPHONE POLE
  - TREES
  - WEDGE
  - SLOPE RIGHTS

- GROUND ELEVATION
- GRADE ELEVATION
- CURVE DATA
- DEFLECTION OF ANGLE
  - DEGREE OF CURVE
  - RADIUS OF CURVE
  - TANGENT DISTANCE
  - LENGTH OF CURVE
  - EXTERNAL DISTANCE
  - POINT OF INTERSECTION
  - POINT OF CURVE
  - POINT OF TANGENT
  - POINT ON TANGENT
  - POINT ON SUB-TANGENT
  - POST
  - FEDERAL AID CONSTRUCTION IDENTIFICATION SIGNS



RIGHT-OF-WAY DIVISION  
TOWN FILE  
PERPETUAL

THESE PLANS ARE SUBJECT TO SUCH REVISIONS AS MAY BE  
REQUIRED BY THE BUREAU OF PUBLIC ROADS, ON THE COMMISSIONER  
OF HIGHWAYS.  
CONSTRUCTION IS TO BE CARRIED ON IN ACCORDANCE WITH THESE  
PLANS AND THE STANDARD SPECIFICATIONS FOR HIGHWAY AND BRIDGE  
CONSTRUCTION DATED APRIL, 1964 AS APPROVED BY THE BUREAU OF  
PUBLIC ROADS ON OCT. 12, 1964 INCLUDING ALL SUBSEQUENT  
APPROVED REVISIONS AND SUCH REVISED SPECIFICATIONS AND  
SPECIAL PROVISIONS AS ARE INCORPORATED IN THESE PLANS.

DEPARTMENT OF COMMERCE  
BUREAU OF PUBLIC ROADS

APPROVED: *[Signatures]* DATE: 12/27/63

PROJECT: F NO. 019-3181 SHEET 1 OF SHEETS

FEB 25 1980