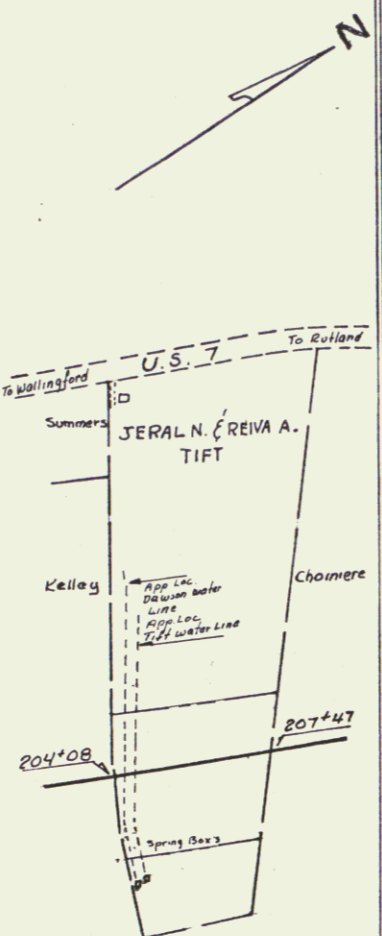

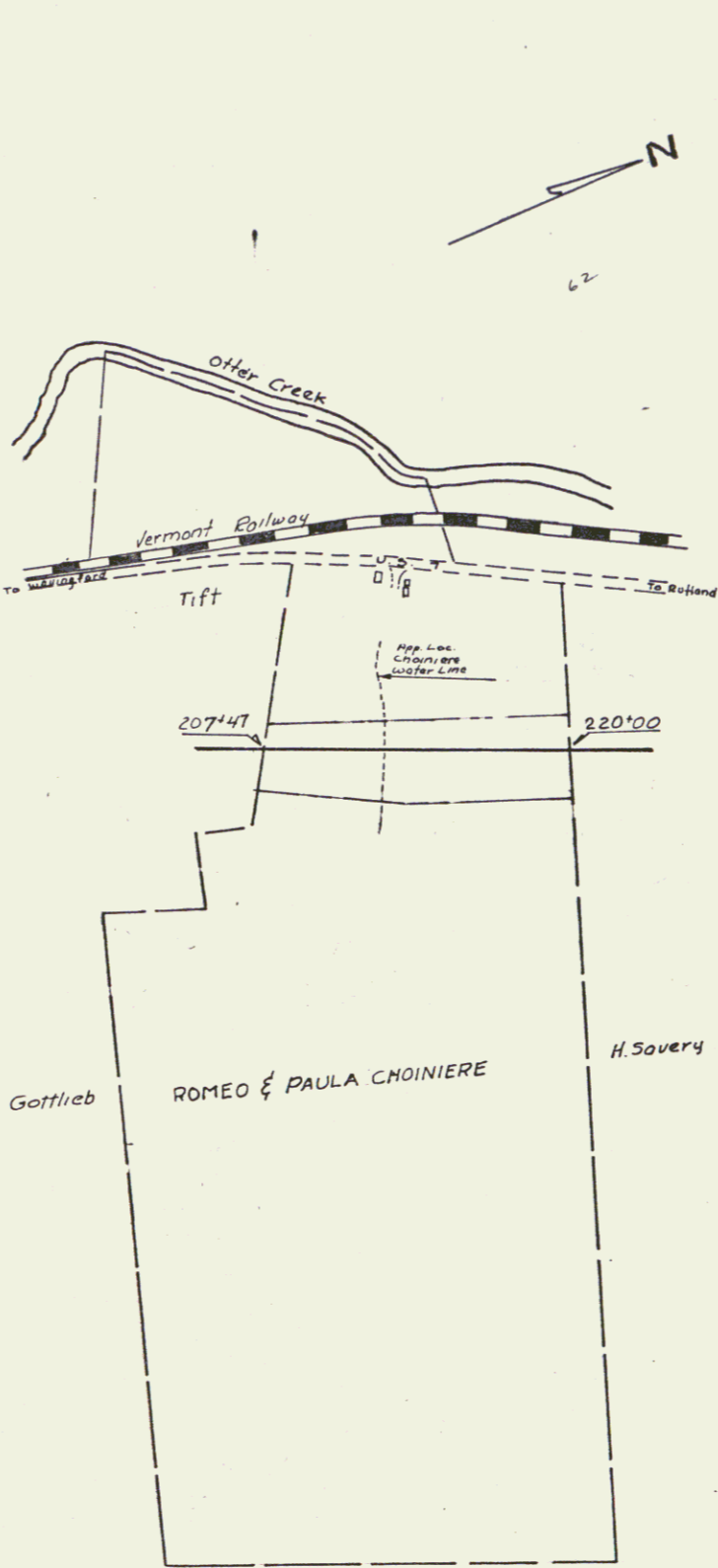
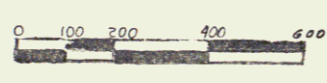


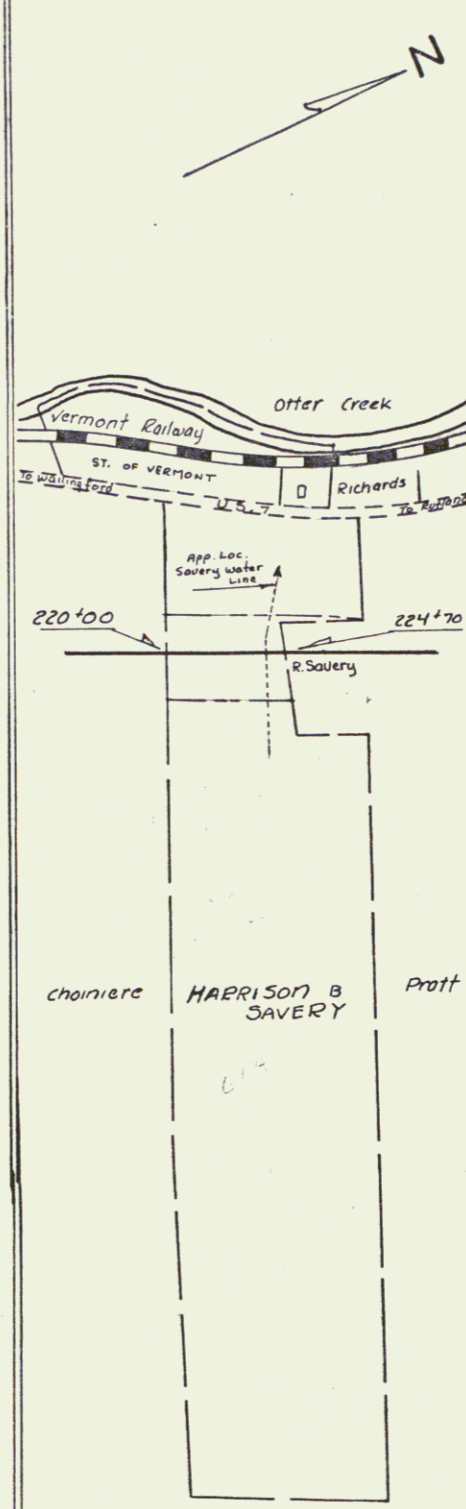

⑧ DONALD E. & HELEN R. RICHARDS
 TOTAL AREA 11.0
 TOTAL TAKEN 2.8
 REMAINDER 8.2
 SCALE 3.5



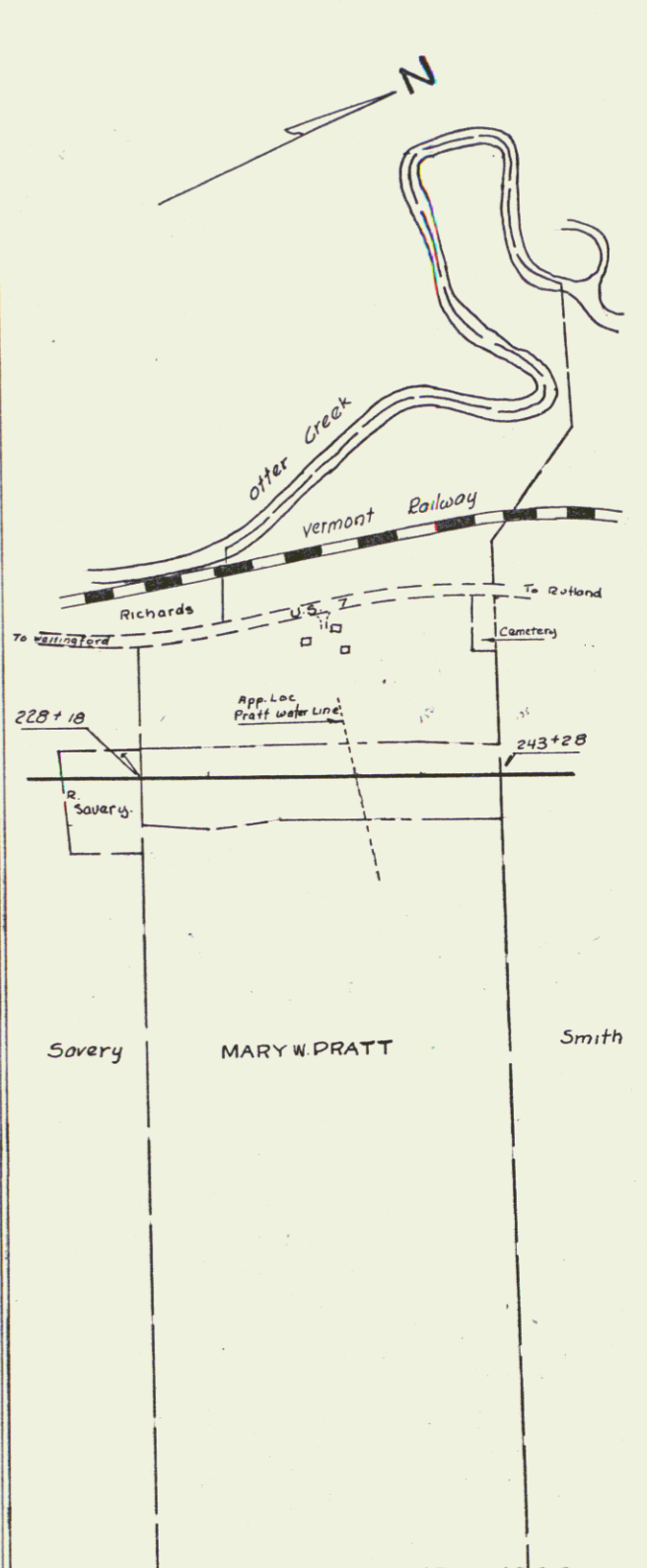

⑨ JERAL N. & REIVA A. TIFT
 TOTAL AREA 10.0
 TOTAL TAKEN 2.4
 REMAINDER 7.6
 SEVERANCE 1.0
 SCALE




⑩ ROMEO & PAULA CHOINIERE
 TOTAL AREA 166.0
 TOTAL TAKEN 9.9
 REMAINDER 156.1
 SCALE



⑪ HARRISON B. SAVERY
 TOTAL AREA 61.0
 TOTAL TAKEN 4.0
 REMAINDER 57.0
 SCALE



⑬ MARY W. PRATT
 TOTAL AREA 160.0
 TOTAL TAKEN 11.2
 REMAINDER 148.8
 SCALE



FEB 25 1980
 SURVEYED BY _____ DATE _____
 DRAWN BY _____ DATE _____
 TRACED BY _____ DATE _____
 WALLINGFORD-CLARNDON
 PROJ. F. NO. 019-2(A)
 SHEET 26 OF _____