
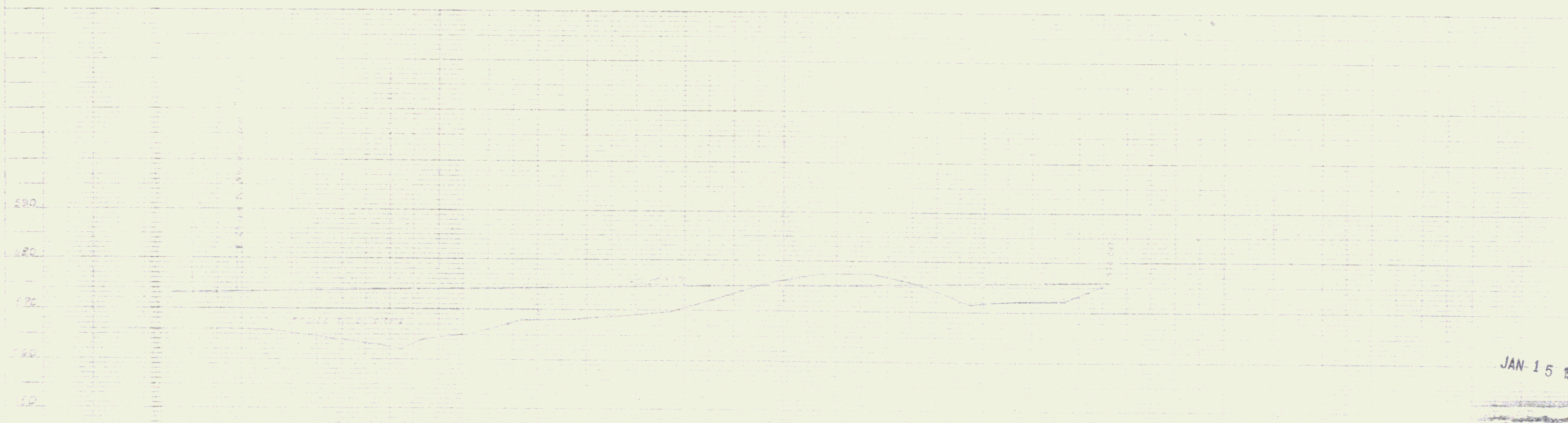


U.S. 7 FRONTAGE ROAD
TYPICAL SECTION



VEHICLE EXTENSION
TYPICAL SECTION



DATE	1/15/88
BY	...
CHECKED	...
SCALE	...

DATE	1/15/88
BY	...
CHECKED	...
SCALE	...

JAN 15 1988

② 5

STATE OF VERMONT
DEPARTMENT OF HIGHWAYS
RIGHT-OF-WAY PLANS
DETAIL SHEET

TABLE OF PROJECT PROPERTY ACQUISITION

PARCEL NO.	GRANTOR	SHEET NO.	BEGINNING STATION	ENDING STATION	TAKING	FORM	RIGHTS	TITLE TAKEN	DATE	TOWN OR CITY RECORDED	BOOK	PAGE	REMARKS	
1	MOUNTAIN VIEW MOTOR LODGE INC	5	US7 343+00R	US7 347+75R	NONE		ACCESS (P)	COND	12-20-76	RUTLAND	24	533-535		
2A	AMERICAN RESOURCES INC LESSOR LA MARCHE INNS INC LESSEE	5	US7 341+44L	US7 343+77L	0.06AL		DRIVE (T) SLOPE (T) (100 S.F±) SLOPE (T) (1300 S.F±)	COND	12-20-76	RUTLAND	24	533-535	NON-LIMITED ACCESS (2675 S.F±)	
2B			US7 341+44L	US7 341+69L										
			US7 343+31L	US7 345+78L										
			US7 344+28L	US7 345+78L	0.05AL								NON-LIMITED ACCESS (2100 S.F±)	
			US7 34+44L	US7 345+95L			8.74±							
3A	SEWARD, JOENA S	5	US7 347+16L	US7 348+25L	0.03 AL			COND	12-20-76	RUTLAND	24	533-535	(1358 S.F±)	
B			US7 345+78L	US7 348+25L	0.30 AL		DRAINAGE (P) ALL RT 51 EASE TO REMOVE BLDG (T) (4,044 S.F±) ALL RT 6 SLOPE (T) (650 S.F±)							NON-LIMITED ACCESS BARN SEWER LINE
			US7 346+50L											
			US7 347+31L	US7 348+36L										
			US7 347+54L	US7 348+48L										
			US7 348+38L	US7 348+41L										
			US7 348+78L	US7 348+80L										
			US7 345+78L	US7 349+75L			30.4±							
			TOTAL		0.33 AL		30.4±							

TABLE OF REVISIONS

REVISION NO.	SHEET NO.	DESCRIPTION OF REVISION	DATE	MADE BY	APPROVED BY
1	2-5	Corrected Parcel # 6 to of Rutland Limited Parcel # 2 into Parcel # 24 & 25 Per C.O. # 3811	04-6-76	KDP	T.P.M.
2	3-4	Parcel # 6 Town of Rutland Added Turnout at Sta. US 7 344+20 Lt. Per C.O. # 3818	10/12/76	KDP	T.P.M.
3	4-5	Parcel # 6 Town of Rutland Deleted Turnout At Sta US 7 344+20 Lt. And Added A Drive At Sta. Frontage Rd 18+14 Lt. Per C.O. # 3823	10/16/76	KDP	T.P.M.
4	3-4-5	Parcel # 2, 3 & 6 Revised Property lines at Sta. 345+55 to 345+18 and replot Town lot and sewage pumping sta. Revised Total Areas Taking and Remainder Sta. Also revised Drive at Sta. Front Rd 18+14 Lt. to Front Rd 18+00 Lt. Per C.O. # 3825	23 Nov 76	KDP	T.P.M.
5	5	Parcel # 1 Mountain View Motor Lodge Inc Revised End Limited Access Station Offset from 343+00 - 150 Ft to 343+00 - 160 Ft Per C.O. # 3351	21 Apr 77	KDP	T.P.M.
6	5	Parcel # 1 Mountain View Motor Lodge Changed End of Limited Access from 3+300 180' R/L to 3+300 200' R/L Per NA APPROVAL DATED 4-30-79 C.O. # 4336	5-1-79	SJB	T.P.M.
Parcel # 1 Lessee 4-8-85					

MADE BY: _____
CHECKED: _____

- DR RT - DRAINAGE RIGHT
- DIT RT - DITCHING RIGHT
- CH RT - CHANNEL RIGHT
- DRIVE RT - DRIVE RIGHT
- CU RT - CULVERT RIGHT
- DEMOLITION OR REM.
- WATER SOURCES
- PRESENT R.O.W.
- TAKING WITHOUT ACCESS
- TAKING WITHOUT ACCESS ALONG PRIORITY STRIPS
- TAKING WITH ACCESS
- PERMANENT EASEMENT
- TEMPORARY EASEMENT

- LEGEND
- SP - SR - SLOPE RIGHTS
 - PROPERTY LINE
 - TOP OF CUT
 - TOP OF SLOPE

DATE: 1-9-76
CHIEF OF PLANS/TITLES
APPROVED: _____ DATE: _____
PROJECT: RUTLAND
NO: 1019-3 (12)
SHEET: 3 OF 5
JAN 15 1988

REMOVE CURB
US 7 342+42.00 LT
(Common Excav.)

US 7 342+42.00
Construct temporary curb

END PROJECT UO19-3(12)
US 7 351+50.00

END PROJECT QF 020-

BEGIN PROJECT UO19-3(12)
US 7 341+44.00

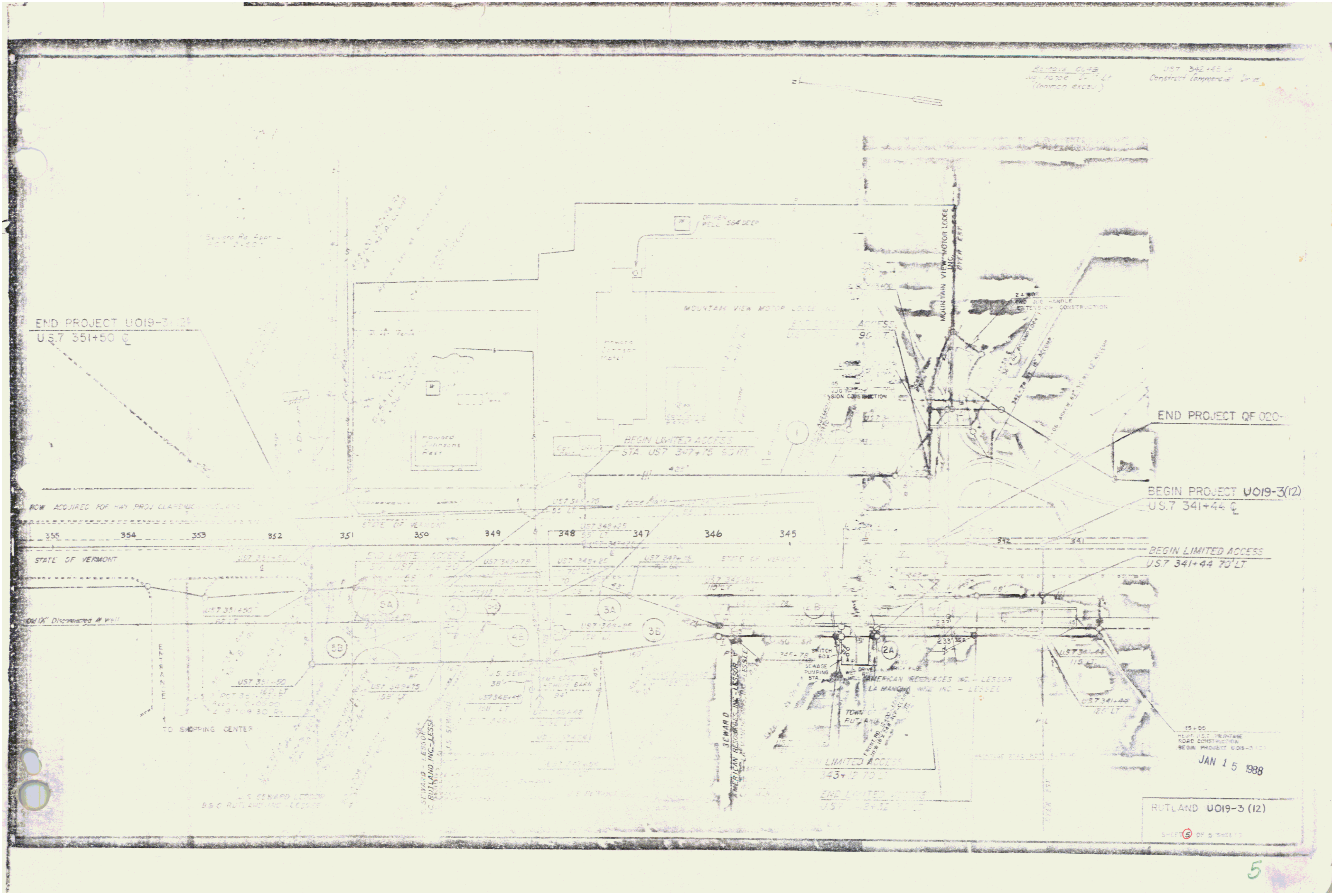
BEGIN LIMITED ACCESS
US 7 341+44.70' LT

15-00
REPAIR CURB/PAVEMENT
ROAD CONSTRUCTION
BEGIN PROJECT UO19-3(12)
JAN 15 1988

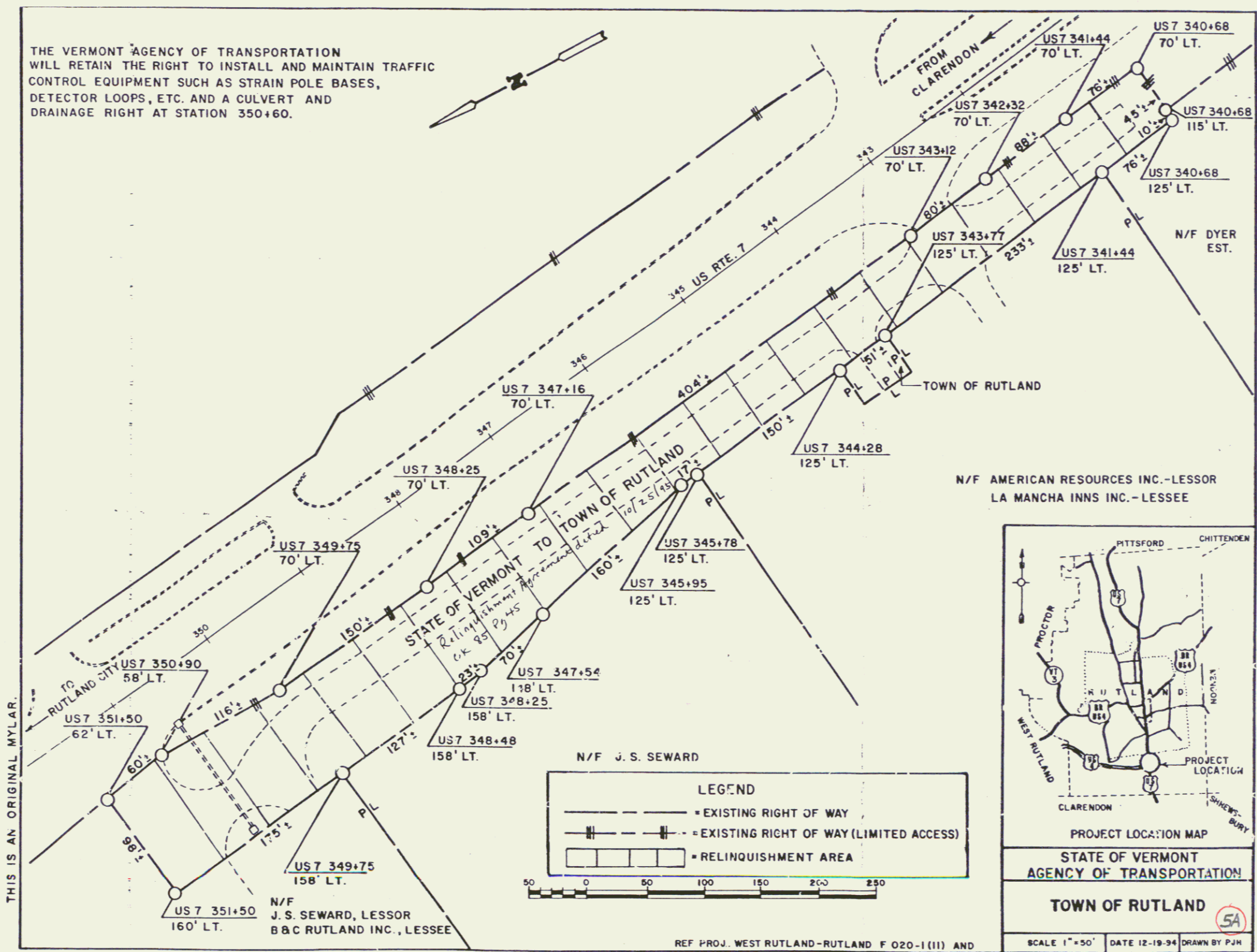
RUTLAND UO19-3 (12)

SHEET 5 OF 5 SHEETS

5



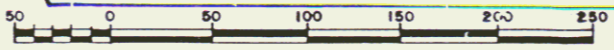
THE VERMONT AGENCY OF TRANSPORTATION
 WILL RETAIN THE RIGHT TO INSTALL AND MAINTAIN TRAFFIC
 CONTROL EQUIPMENT SUCH AS STRAIN POLE BASES,
 DETECTOR LOOPS, ETC. AND A CULVERT AND
 DRAINAGE RIGHT AT STATION 350+60.



THIS IS AN ORIGINAL MYLAR.

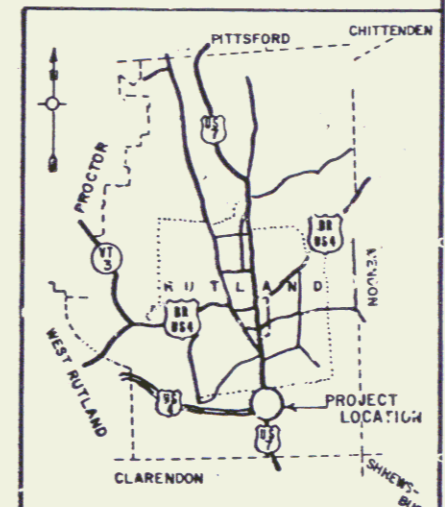
N/F J. S. SEWARD

LEGEND	
	EXISTING RIGHT OF WAY
	EXISTING RIGHT OF WAY (LIMITED ACCESS)
	RELINQUISHMENT AREA



REF PROJ. WEST RUTLAND-RUTLAND F 020-1(11) AND
 RUTLAND U 019-3(12)

N/F AMERICAN RESOURCES INC. - LESSOR
 LA MANCHA INNS INC. - LESSEE



PROJECT LOCATION MAP

STATE OF VERMONT
 AGENCY OF TRANSPORTATION

TOWN OF RUTLAND

SCALE 1" = 50' DATE 12-19-94 DRAWN BY PJM

6