

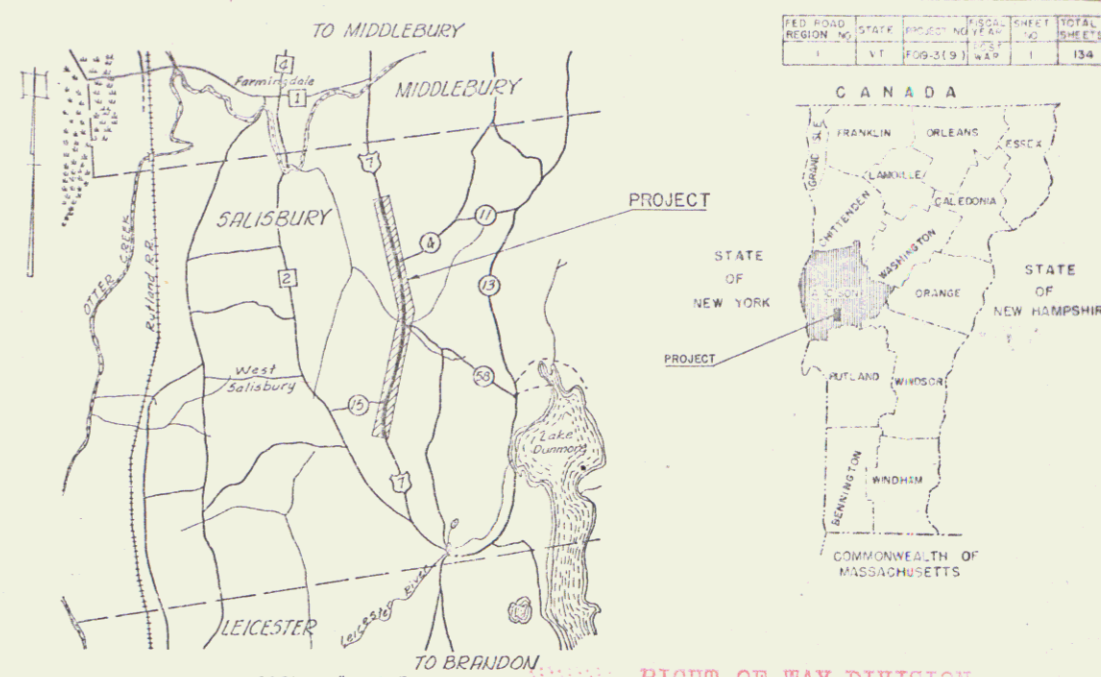
INDEX OF SHEETS

SHEET NO.	TITLE PAGE
2	TYPICAL CROSS-SECTIONS OF IMPROVEMENT (BITUMINOUS CONCRETE PAVEMENT, ITEM 361-B MOD)
3-4	ITEM QUANTITY SHEETS
5	ITEM DRAINAGE SHEET
6-9	EARTHWORK SHEETS
10	CHANNEL SHEETS
11-19	PLAN AND PROFILE SHEETS
20	CULVERT PLAN AND DETAILS SHEET
21	CULVERT DETAILS SHEET
22	CULVERT REINFORCING STEEL SCHEDULE
23	BRIDGE STANDARD SHEET SB 20-60, CONSTRUCTION JOINT DETAILS
24	BRIDGE STANDARD SHEET SB 21-55, EXPANSION JOINT DETAILS
25-28	PLAN AND PROFILE SHEETS
29	ROADWAY STANDARD SHEET A-61 DRILLING AND BLASTING OF SOLID ROCK SUBGRADE
30	ROADWAY STANDARD SHEET B-1 BANKING TABLES
31	ROADWAY STANDARD SHEET B-5 TYPICAL SLOPE GRADING
32	ROADWAY STANDARD SHEET C-1 CURBING
33	ROADWAY STANDARD SHEET D-2 CEMENT RUBBLE MASONRY
34	ROADWAY STANDARD SHEET D-3 CUTTERS
35	ROADWAY STANDARD SHEET D-4 FLUSHING BASINS
36	ROADWAY STANDARD SHEET E-1 BARRICADES, SIGNS AND LIGHTS (ROADWAY)
37	ROADWAY STANDARD SHEET G-3 THREE CABLE GUARD RAIL WITH STEEL POSTS
38	ROADWAY STANDARD SHEET G-4 MARKERS (WOOD, STEEL AND BARRICADES)
39-A	ROADWAY STANDARD SHEET H-1 MARKERS (PROJECT AND BOUNDARY)
39-78	CROSS SECTIONS
79-83	CHANNEL CROSS SECTIONS
84-134	CROSS SECTIONS

STATE OF VERMONT
DEPARTMENT OF HIGHWAYS
PROPOSED IMPROVEMENT

FEDERAL AID PROJECT
TOWN OF SALISBURY
COUNTY OF ADDISON
U.S. ROUTE 7
BRANDON - MIDDLEBURY ROAD

BEGINNING AT A POINT IN THE TOWN OF SALISBURY 1.123 MILES NORTHERLY OF THE LEICESTER-SALISBURY TOWN LINE AND EXTENDING NORTHERLY 2.841 MILES.
LENGTH OF PROJECT = 15,000.20 FEET = 2.841 MILES



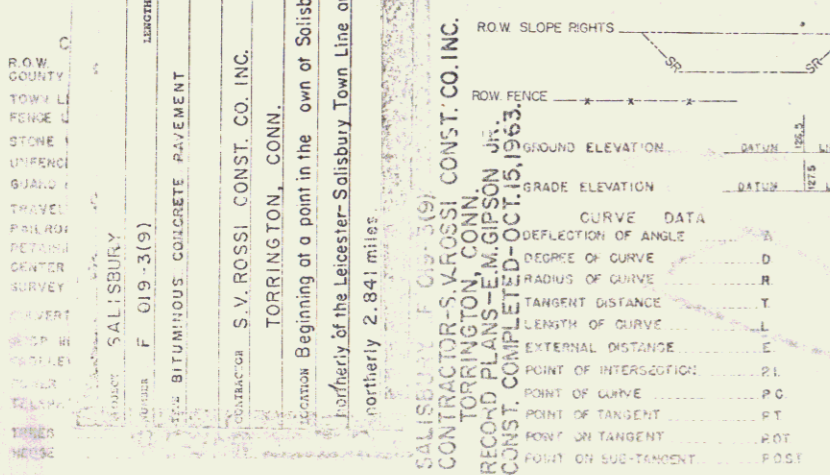
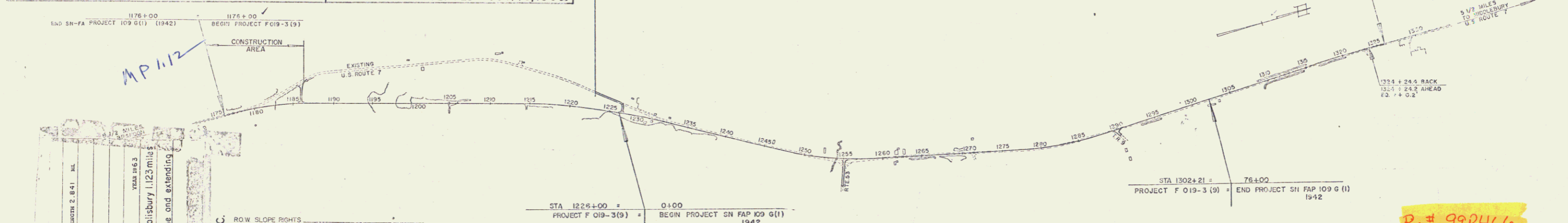
PROJECT NAME & NUMBER TYPE PAV'T. AREA
SALISBURY F 019-3(9) BIT. CONC. 40,001 S.Y.
RECORD PLANS

MATERIALS

SUBBASE OF GRAVEL & OF SAND & GRAVEL SHOULDERS - WHITNEY PIT - SALISBURY, VT.
CRUSHED GRAVEL PLANT MIXED & BITUMINOUS CONCRETE - L.M. PIKE & SON INC. - FLORENCE, VT.
REFINED TAR - WHITCO CHEMICAL CO. - WORCESTER, MASS.
CUTBACK ASPHALT - MOBIL OIL CO. - E. PROVIDENCE, R.I.
CONCRETE CLASS "B" - J. F. CARARRA - EAST MIDDLEBURY, VT.
REINFORCING STEEL - BETHLEHEM STEEL CORP. - BETHLEHEM, PA.
REINFORCED CONCRETE PIPE, CABLE & PLANK GUARD RAIL, STEEL GUIDE & MARKER POSTS - S. T. GRISWOLD & CO. INC. - ESSEX JUNCTION, VT.
ASPH. CTD. CORR. GALV. MET. PIPE - NEW ENGLAND METAL CULV. CO. - WHITE RIVER JUNCTION, VT.
CONTRACTOR - S. V. ROSSI CONST. CO. INC. TORRINGTON, CONN.
RESIDENT ENGINEER - A. C. DAVIS.
INSPECTOR - E. M. GIPSON JR.
RECORD PLANS - E. M. GIPSON JR.

DESIGN DESIGNATION	
ADT(1955)	2400
ADT(1975)	3960
DHV(1975)	560
D	2%.
T	0%
V	60 MPH

RIGHT-OF-WAY DIVISION
TOWN FILE
PERPETUAL
Town of US7
([To Be Returned To R.O.W. Division])



SCALES

TITLE	1" = 600'
TYPICAL	AS NOTED
PLAN	1" = 50'
PROFILE HORIZONTAL	1" = 50'
PROFILE VERTICAL	1" = 10'
CROSS-SECTIONS	1" = 4'

PREPARED EDWARD ANTHONY & HOBBS, INC. DATE 2-22-52	APPROVED DATE 3-30-1954	APPROVED DATE 10-10-1962	APPROVED DATE 3-27-59	APPROVED DATE 11-30-1961	APPROVED DATE 10-15-1962
--	----------------------------	-----------------------------	--------------------------	-----------------------------	-----------------------------

NOTE: ANY FURTHER INFORMATION CONCERNING FINAL QUANTITIES, AMOUNTS OR OTHER DETAILS RELATIVE TO THIS PROJECT MAY BE FOUND IN EITHER THE FIELD BOOKS OR THE ESTIMATE FILE.

DEPARTMENT OF COMMERCE
BUREAU OF PUBLIC ROADS
PROJECT SALISBURY No. **F019-3(9)**
SHEET 1 OF 134 SHEETS