

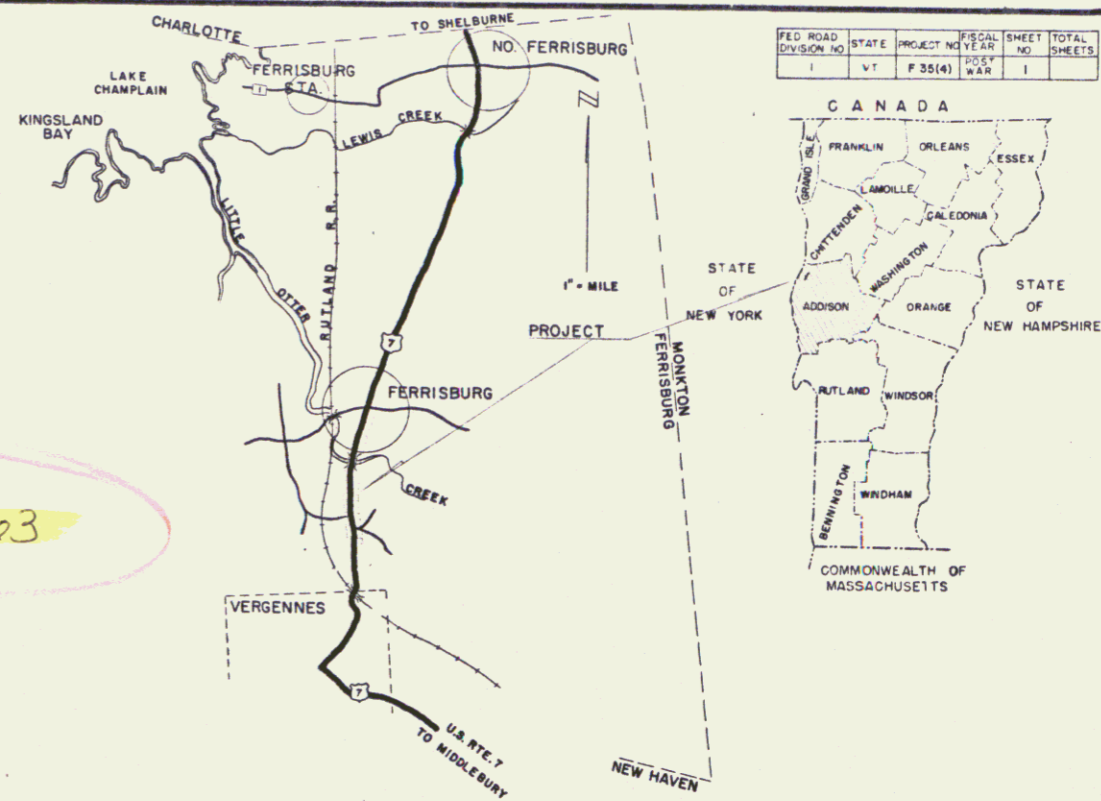
INDEX OF SHEETS

# STATE OF VERMONT DEPARTMENT OF HIGHWAYS PROPOSED IMPROVEMENT

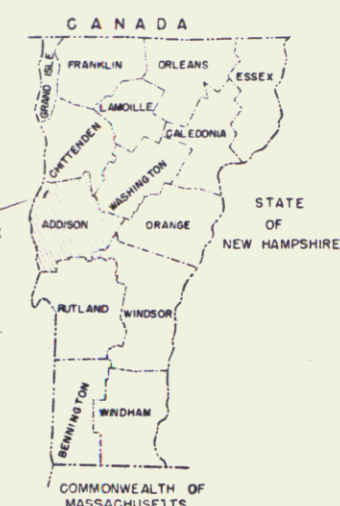
FEDERAL AID PROJECT

## TOWN OF FERRISBURG COUNTY OF ADDISON U.S. ROUTE 7 *Pin # 99R463* CHARLOTTE - VERGENNES ROAD

BEGINNING AT A POINT 2,999.0 FEET FROM THE VERGENNES-  
FERRISBURG TOWN LINE AND EXTENDING NORTHERLY 6,800 FEET.  
LENGTH OF PROJECT 6,800 FEET = 1.288 MILES.  
LENGTH OF ROADWAY FEET  
LENGTH OF BRIDGE FEET

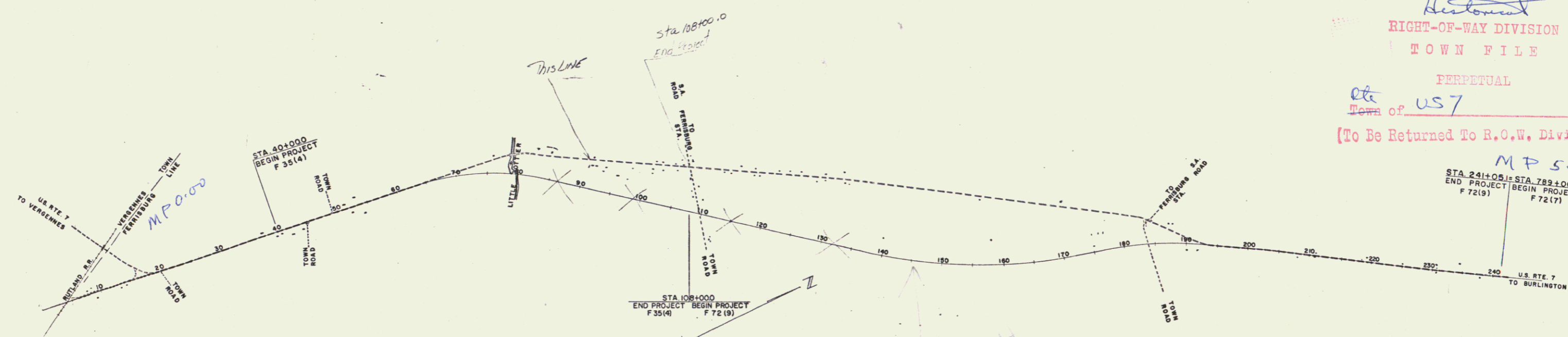


FED. ROAD DIVISION NO.	STATE	PROJECT NUMBER	SHEET NO.	TOTAL SHEETS
1	VT	F 35(4)	1	1



*Now just  
3.41 - 4.00*

*Heston*  
RIGHT-OF-WAY DIVISION  
TOWN FILE  
PERPETUAL  
*etc*  
Town of *US7*  
(To Be Returned To R.O.W. Division)



### CONVENTIONAL SIGNS

- COUNTY LINE
- TOWN LINE
- FENCE LINE
- STONE WALL
- UNFENCED PROPERTY
- GUARD RAIL
- TRAVELED WAY
- RAILROAD
- RETAINING WALL
- CENTER LINE
- SURVEY LINE
- CULVERT
- DROP INLET
- TROLLEY POLE
- POWER POLE
- TELEPHONE POLE
- TREES
- HEDGE

- GROUND ELEVATION DATUM *MSL* LINE
- GRADE ELEVATION DATUM *TD* LINE
- CURVE DATA
- DEFLECTION OF ANGLE . . . . . Δ
  - DEGREE OF CURVE . . . . . D
  - RADIUS OF CURVE . . . . . R
  - TANGENT DISTANCE . . . . . T
  - LENGTH OF CURVE . . . . . L
  - EXTERNAL DISTANCE . . . . . E
  - POINT OF INTERSECTION . . . . . P.I.
  - POINT OF CURVE . . . . . P.C.
  - POINT OF TANGENT . . . . . P.T.
  - POINT ON TANGENT . . . . . P.O.T.
  - POINT ON SUB-TANGENT . . . . . P.O.S.T.

SCALES

TITLE	1" = 800'
TYPICAL	1" = 5'
PLAN	1" = 50'
PROFILE HORIZONTAL	1" = 10'
CROSS-SECTIONS	1" = 5'

THESE PLANS ARE SUBJECT TO SUCH REVISIONS AS MAY BE REQUIRED BY THE BUREAU OF PUBLIC ROADS OR THE COMMISSIONER OF HIGHWAYS.  
CONSTRUCTION IS TO BE CARRIED ON IN ACCORDANCE WITH THE PLANS AND THE STANDARD SPECIFICATIONS FOR HIGHWAY AND BRIDGE CONSTRUCTION OF JANUARY 1956, SUBMITTED TO THE BUREAU OF PUBLIC ROADS FOR APPROVAL ON APRIL 9, 1956 INCLUDING ALL SUBSEQUENT APPROVED REVISIONS AND SUCH REVISION SPECIFICATIONS AND SPECIAL PROVISIONS AS ARE SUBMITTED WITH THE PLANS.

DEPARTMENT OF COMMERCE  
BUREAU OF PUBLIC ROADS

APPROVED SECONDARY ENGINEER DATE	APPROVED CONSTRUCTION ENGINEER DATE	APPROVED BRIDGE ENGINEER DATE	APPROVED DISTRICT ENGINEER DATE	APPROVED HIGHWAY ENGINEER DATE	APPROVED CHIEF ENGINEER DATE SUBMITTED BY ORDER OF THE STATE HIGHWAY BOARD	PROJECT F NO. 35(4)
--	---	-------------------------------------	---------------------------------------	--------------------------------------	---	------------------------

*1/1/67*

SHEET 1 OF SHEETS  
WEBSTER-MARTIN, INC. CONSULTING ENGINEERS,  
80 BURLINGTON, VERMONT.