FED. ROAD DIST. NO.	STATE	FED. AID PROJ. NO.	FISCAL YEAR	SHEET NO.	TOTAL SHEETS
9	Vt.			1	62

INDEX OF SHEETS

SHEET NO. 1 TITLE PAGE
" " 2 TYPICAL CROSS-SECTION OF IMPROVEMENT
" " 3 PLAN AND PROFILE STA. 16+90 to STA 27+00
" " 4 " " " 27+00 to 42+00
" " 5 " " " 42+00 to 53+00
" " 6 " " " 53+00 to 67+00
" " 7 " " " 67+00 to 81+00
" " 8 " " " 81+00 to 95+00
" " 9 " " " 95+00 to 109+00
" " 10 " " " 109+00 to 123+00
" " 11 " " " 123+00 to 137+00
" " 12 " " " 137+00 to 151+00
" " 13 " " " 151+00 to 165+00
" " 14 " " " 165+00 to 176+00
" " 15 " " " 176+00 to 187+00
" " 16 " " " 187+00 to 201+00
" " 17 " " " 201+00 to 217+00
" " 18 " " " 217+00 to 233+00
" " 19 " " " 233+00 to 249+00
" " 20 TO 25 BRIDGE " 184+85 to 186+65
" " 26 - 62 CROSS SECTIONS

STATE OF VERMONT

STATE HIGHWAY DEPARTMENT

PLAN AND PROFILE OF PROPOSED STATE HIGHWAY

FEDERAL AID PROJECT

~TOWNS OF MIDDLEBURY AND NEW HAVEN~

MIDDLEBURY-VERGENNES ROAD

US Route 7

BEGINNING 0.37 MILES SOUTH OF THE CORPORATION LINE

AND EXTENDING NORTHERLY 4.4 MILES TO F.A.P. 62B



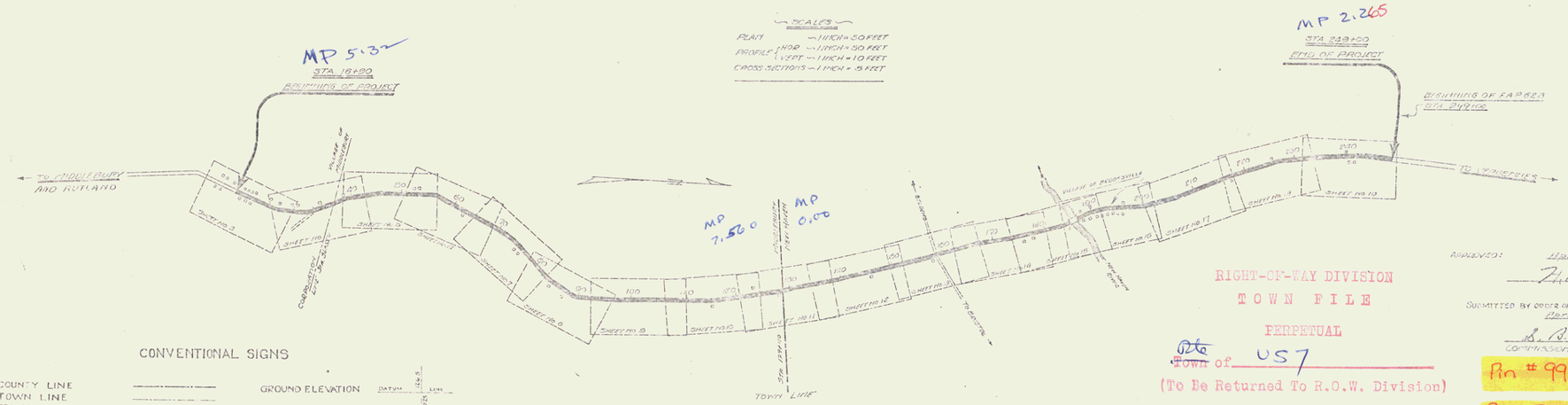
SCALES

PLAN — 1 INCH = 50 FEET

PROFILE HOR. — 1 INCH = 50 FEET

PROFILE VERT. — 1 INCH = 10 FEET

CROSS SECTIONS — 1 INCH = 5 FEET



CONVENTIONAL SIGNS

COUNTY LINE	
TOWN LINE	
FENCE LINE	
STONE WALL	
UNFENCED PROPERTY	
GUARD RAIL	
TRAVELED WAY	
RAILROAD	
RETAINING WALL	
CENTER LINE	
SURVEY LINE	
CULVERT	
DROP INLET	
TROLLEY POLE	
POWER POLE	
TELEPHONE POLE	
TREES	
HEDGE	

GROUND ELEVATION — DATUM — LINE

GRADE ELEVATION — DATUM — LINE

CURVE DATA

DEFLECTION ANGLE	Δ
DEGREE OF CURVE	D.
RADIUS OF CURVE	R.
TANGENT DISTANCE	T.
LENGTH OF CURVE	L.
EXTERNAL DISTANCE	E.
POINT OF INTERSECTION	P.I.
POINT OF CURVE	P.C.
POINT OF TANGENT	P.T.

LAYOUT

SCALE 1 INCH = 1000 FT.

THESE PLANS SUBJECT TO SUCH REVISIONS AS MAY BE REQUIRED BY THE BUREAU OF PUBLIC ROADS OR THE CHIEF ENGINEER

APPROVED: April 19, 1937

CHIEF ENGINEER

SUBMITTED BY ORDER OF THE STATE HIGHWAY BOARD

April 19, 1937

COMMISSIONER OF HIGHWAYS

RIGHT-OF-WAY DIVISION

TOWN FILE

PERPETUAL

Rte of US 7

(To Be Returned To R.O.W. Division)

Rn # 99R449

Proj F 62C

RECOMMENDED

DISTRICT ENGINEER, BUREAU OF PUBLIC ROADS

RECOMMENDED FOR APPROVAL

CHIEF, BUREAU OF PUBLIC ROADS

APPROVED

DIRECTOR, BUREAU OF PUBLIC ROADS

SERIES E 51 FILED

SHEET 1

Wood Guard Rail Required
Right

Sta. 17+26 to 17+50	Length	24 ft.
Sta. 19+42 to 19+66	"	24 ft.
Total This Sheet		48 ft.

NOTE
Pamphlet K Item 48 and 49
Bids As Received For To Be For Reinforced Concrete Pipe Or Cast Iron Pipe

Cobble Gutter Required
Sta. 17+80 to 18+10 145.9 Y.D.S.

New Culverts Required

Sta. 17+38	24" Reinf. Concrete Pipe	Length	44 ft.
	Class A (1-2-4) Concrete		1.6 C.Y.
	Class B (1-2½-5) "		2.1 C.Y.
	Reinforcing Steel		135 Lb.
Sta. 19+31	24" Reinf. Concrete Pipe	Length	60 ft.
	Class B (1-2½-5) Concrete		5.4 C.Y.
	Reinforcing Steel		50 Lb.
Sta. 25+00	18" Reinf. Concrete Pipe	Length	48 ft.
	Class A (1-2-4) Concrete		2.0 C.Y.
	Class B (1-2½-5) "		1.4 C.Y.
	Reinforcing Steel		163 Lb.

New Culverts Required
Sta. 21+15 Right 12" Corr. Galv. Metal Pipe Length 32 ft.
Class B (1-2½-5) Concrete 1.5 C.Y.
Reinforcing Steel 33 Lb.

Culverts Requiring Repairs
Sta. 23+35 New Headwalls Drive Culvert
Class B (1-2½-5) Concrete 1.5 C.Y.
Reinforcing Steel 33 Lb.

Existing Pavement up to Sta. 16+90
is Bituminous Macadam, built in 1906.
Pavement 15.5 Wide. Condition of present good.

Beginning of Project Sta. 16+90

Sta. 19+31 24" Reinf. Concrete Pipe To Remain 16" Tile Culvert See Series S-15

Sta. 17+80 to 18+10 Cobble Gutter Required On Right

Sta. 21+15 12" Corr. Galv. Metal Pipe Under Drive Right See Series S-15

Sta. 25+00 18" Reinf. Conc. Pipe Build Hdws on Left For Later Installation of Culvert See Series S-15

Curve #2
Δ = 21° 10' L
D = 8°
R = 716.3
T = 133.8
L = 264.6
E = 12.4

P.C. 24+16.1
P.T. 26+80.7

B.M. No. 3 Left Sta. 14+47 Top of Hydrant at Street Intersection Elevation 231.04
B.M. No. 4 Left Sta. 20+37 Top of Hydrant Elevation 236.24
B.M. No. 5 Right Sta. 24+98 Top of Boulder on Side Hill Elevation 269.43

Existing Road from 16+90 to 38+58
Is of Oiled Gravel Construction

Bituminous Macadam Surface Course to be carried back onto the present Macadam to provide suitable approach.

Beginning of Project Sta. 16+90

Sta. 19+25 Elev. 233.60 V.C. 150'
+3.30%
Sta. 21+25 Elev. 240.20 V.C. 250'
+6.37%
Sta. 24+75 Elev. 262.50 V.C. 150'
+11.57%
Sta. 26+50 Elev. 270.50 V.C. 200'
+7.83%
+2.34%

Series F No 62C
Sheet No 52

Wood Guard Rail Required

Right

Sta. 31+52 to 31+76	Length	24 ft.
Sta. 34+88 to 35+12	"	24 ft.
Sta. 39+88 to 40+12	"	24 ft.

Left

Sta. 39+88 to 40+12	Length	24 ft.

Total This Sheet 96 ft.

Cable Guard Rail Required

Left

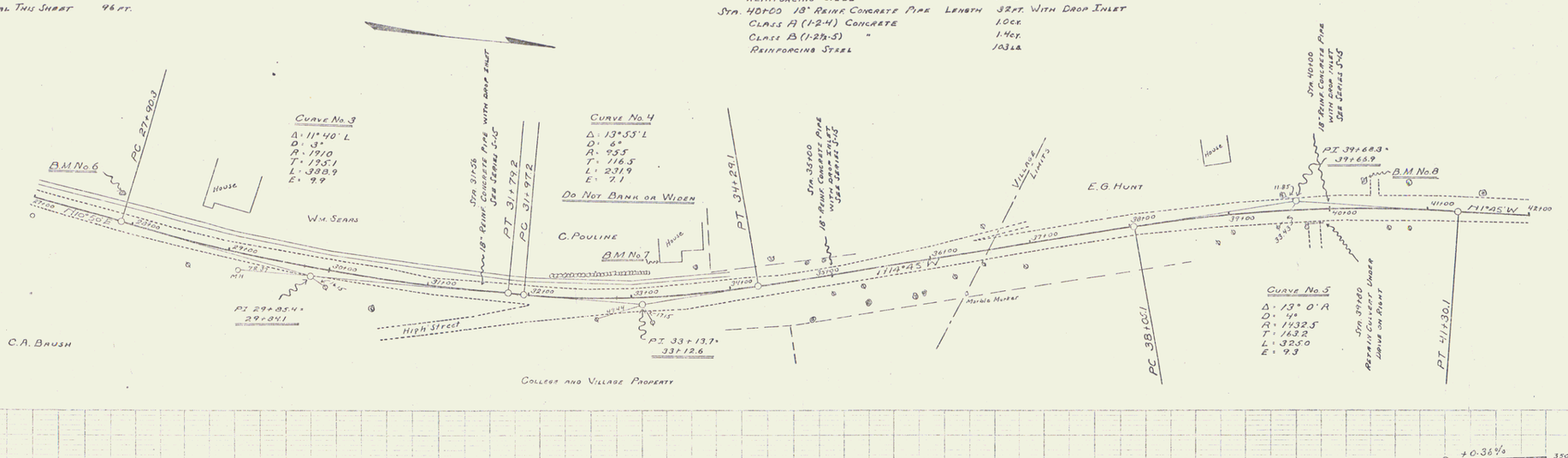
Sta. 34+00 to 35+12 Length 112 ft.

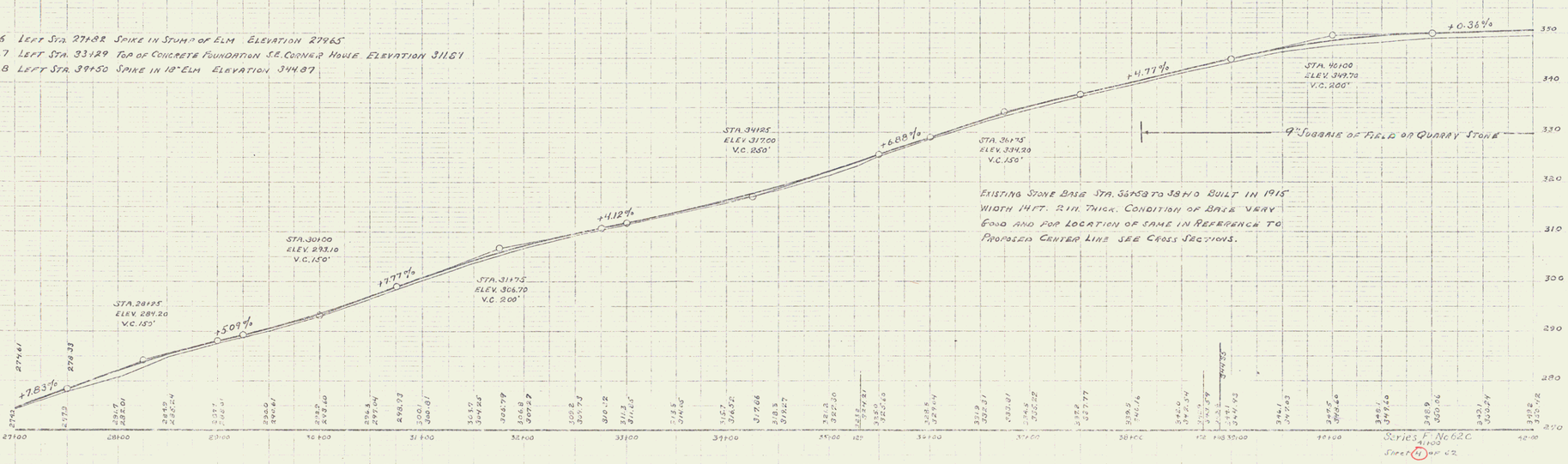
Total This Sheet 112 ft.

New Culverts Required

Sta. 31+56 18" Reinf. Concrete Pipe	Length 32 ft.	With Drop Inlet
Class A (1-2-4) Concrete	2.0 c.y.	
Class B (1-2½-3) "	1.4 c.y.	
Reinforcing Steel	125 Lb.	
Sta. 35+00 18" Reinf. Concrete Pipe	Length 36 ft.	With Drop Inlet
Class A (1-2-4) Concrete	1.4 c.y.	
Class B (1-2½-5) "	1.4 c.y.	
Reinforcing Steel	90 Lb.	
Sta. 40+00 18" Reinf. Concrete Pipe	Length 32 ft.	With Drop Inlet
Class A (1-2-4) Concrete	1.0 c.y.	
Class B (1-2½-5) "	1.4 c.y.	
Reinforcing Steel	103 Lb.	

ERC 1927 4 62





Series F. No. 62C

Sheet (4) of 62

3

FED. ROAD DIST. NO.	STATE	FED. AID PROJ. NO.	ITEM	SHEET NO.	TOT. SHTS.
1	VT.	I-92-1(27)	7421	5	62

Wood Guard Rail Required
Right
Sta. 45+65 to 45+89 Length 24ft.

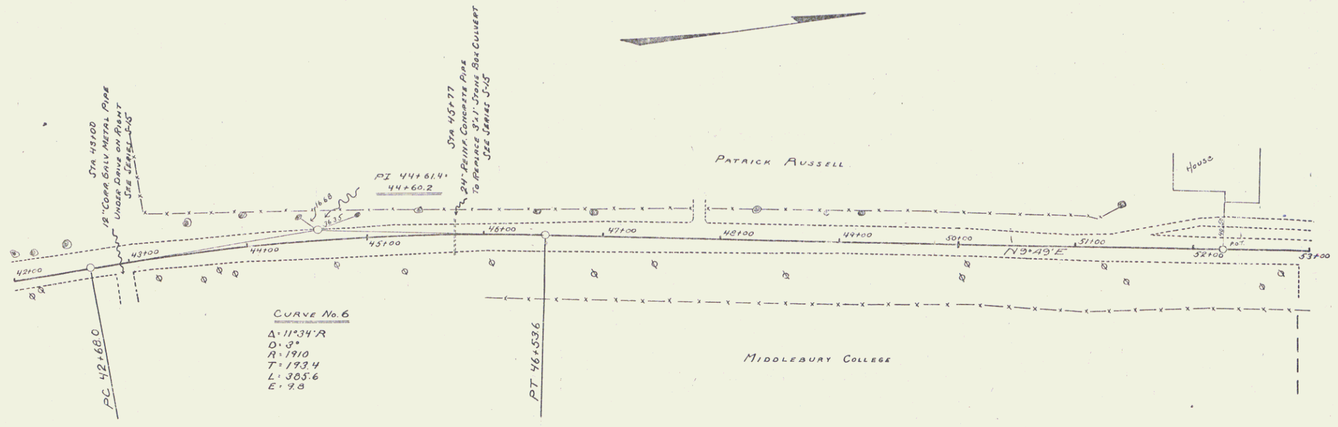
Total This Sheet 24ft.

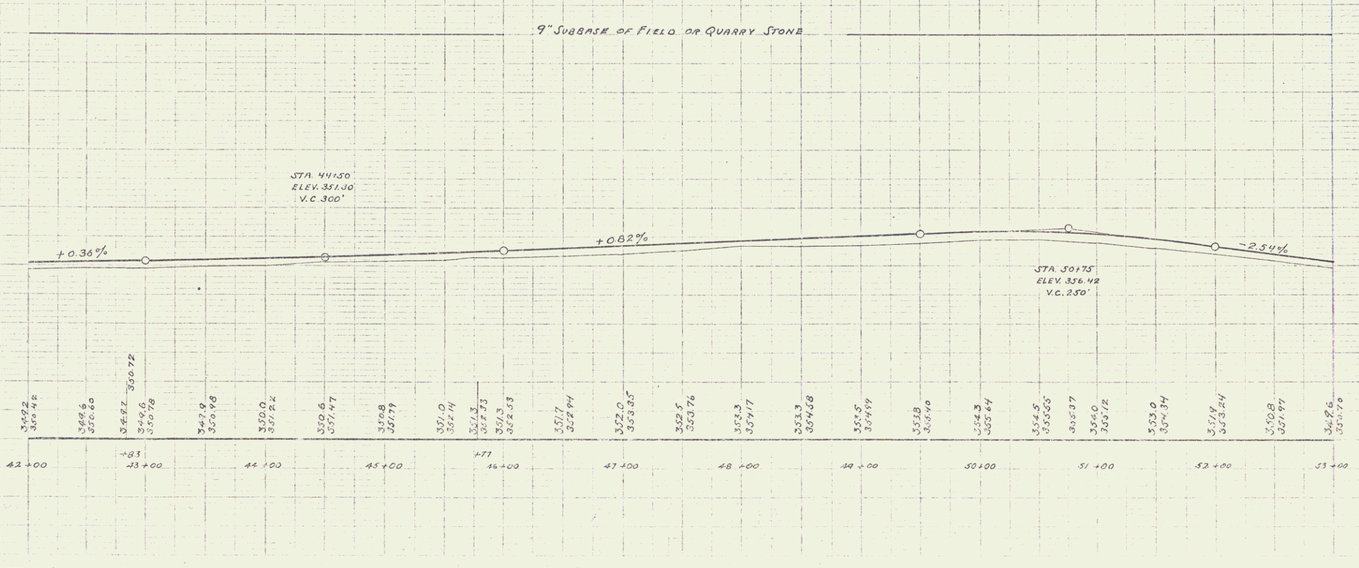
Cable Guard Rail Required
Left
Sta. 42+80 to 46+40 Length 360ft.

Total This Sheet 360 ft.

New Culverts Required
Sta. 45+77 24" Reinf. Concrete Pipe Length 32ft.
Class B (1-2½-5) Concrete 4 l c.y.
Reinforcing Steel 331 lb.

New Culverts Required
Sta. 43+00 Right 12" Corr. Galv. Metal Pipe Length 28ft.
Class B (1-2½-5) Concrete 1.5 c.y.
Reinforcing Steel 33 lb.





Series F No. 69 C
Sheet 5 of 62

4

FED. ROAD DIST. NO.	STATE	FED. NO. PROJ. NO.	FISCAL YEAR	SHEET NO.	TOTAL SHEETS
3	VT.	62C	1727	6	62

Wood Guard Rail Required
Right
Sta. 57+38 to 57+52 Length 24ft.

Total This Sheet 24ft.

Cable Guard Rail Required
Left
Sta. 53+50 to 60+06 Length 656ft.

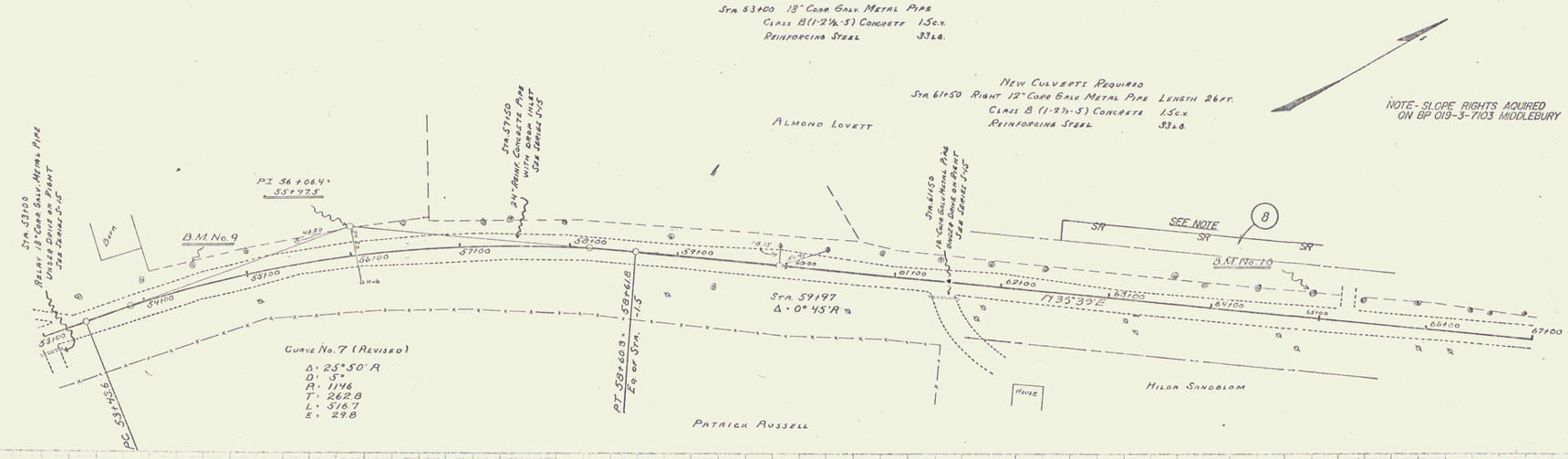
Total This Sheet 656ft.

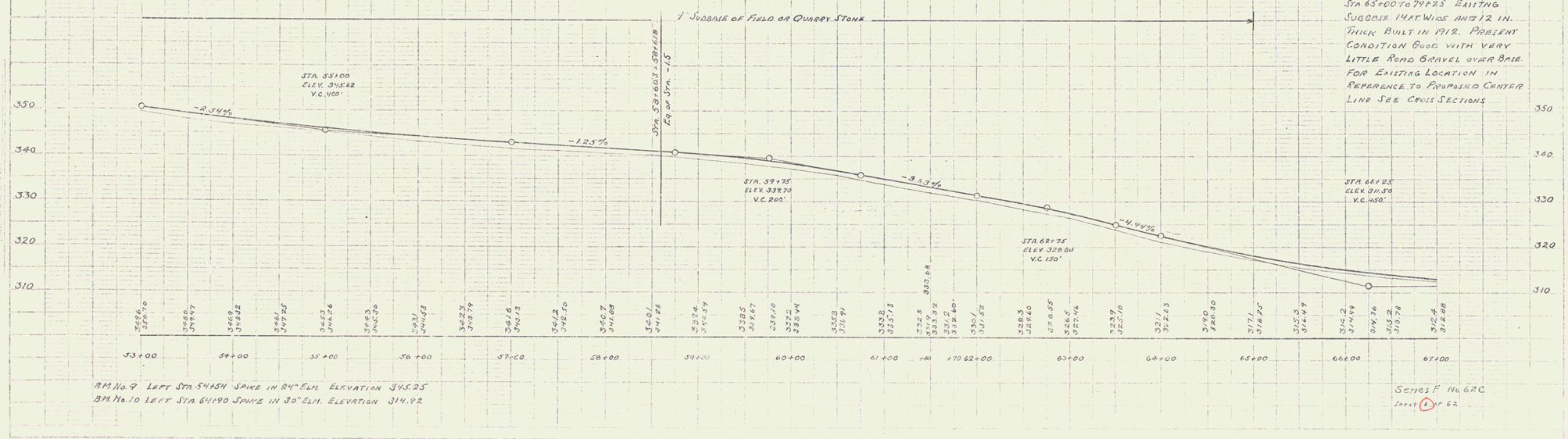
New Culverts Required
Sta 57+50 24" Reinf. Concrete Pipe Length 32ft. With Drop Inlet
Class A (1-2-4) Concrete 1.2 C.Y.
Class B (1-2½-5) " 2.1 C.Y.
Reinforcing Steel 103 Lb.

Relaying Culverts
Sta 53+00 18" Corr. Galv. Metal Pipe
Class B (1-2½-5) Concrete 1.5 c.y.
Reinforcing Steel 33 Lb.

New Culverts Required
Sta 61+50 Right 12" Corr. Galv. Metal Pipe Length 26ft.
Class B (1-2½-5) Concrete 1.5 c.y.
Reinforcing Steel 33 Lb.

NOTE - SLOPE RIGHTS AQUIRED ON BP 019-3-7103 MIDDLEBURY





B.M. No. 9 Left Sta. 54+54 Spike in 24" Elm. Elevation 345.25
B.M. No. 10 Left Sta. 64+90 Spike in 30" Elm. Elevation 314.92

Series F No. 62C
Sheet 6 of 62

FED. ROAD DIST. NO.	STATE	FED. AID PROJ. NO.	FISCAL YEAR	SHEET NO.	TOTAL SHEETS
9	PA.	62C	1927	7	62

Wood Guard Rail Required

Right

Sta. 69+26 to 69+50 Length 24 ft.
Sta. 78+48 to 78+72 " 24 ft.

Left

Sta. 78+48 to 78+72 Length 24 ft.

Total This Sheet 72 ft.

Cable Guard Rail Required

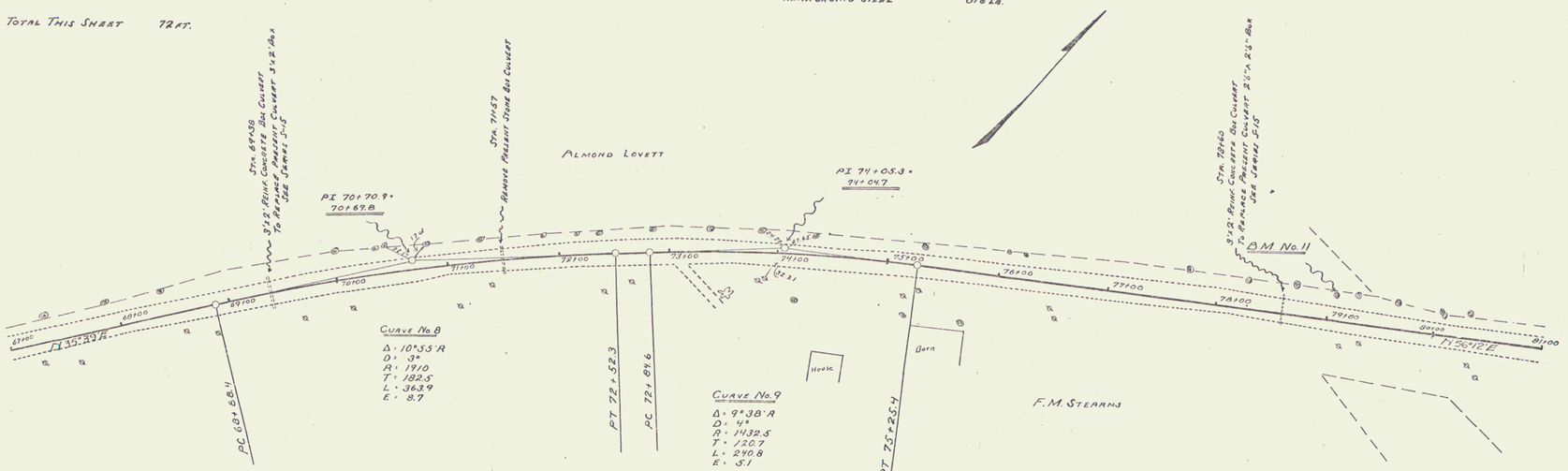
Left

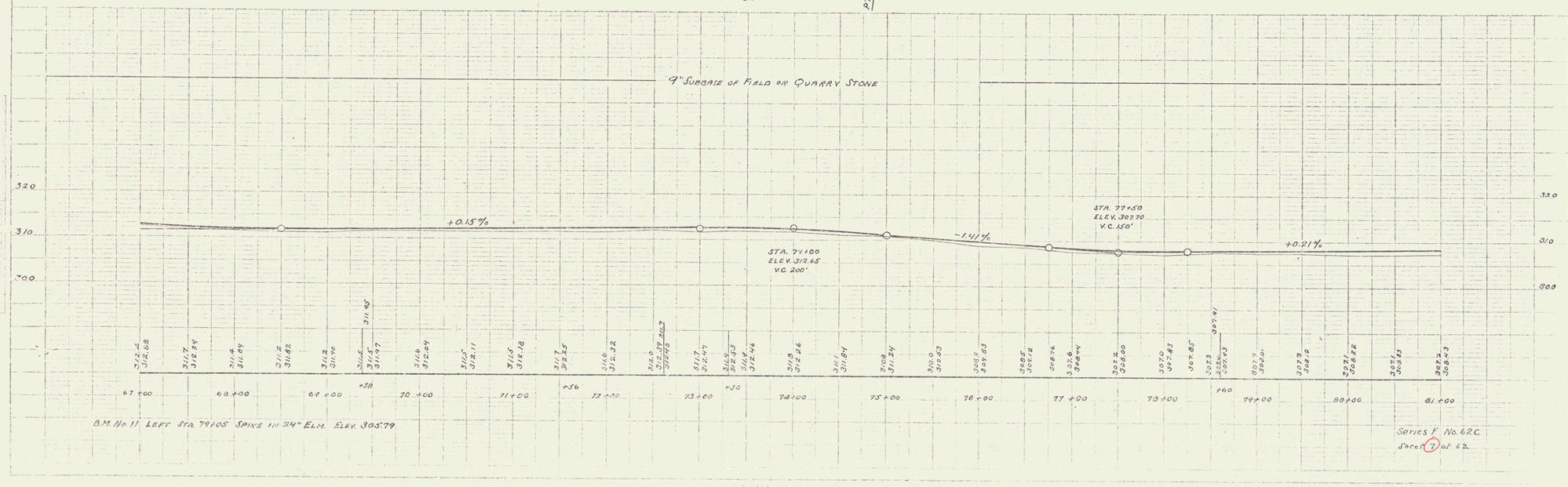
Sta. 68+38 to 72+86 Length 448 ft.

Total This Sheet 448 ft.

New Culverts Required

Sta. 69+38 Reinf. Concrete Box Culvert 3'x2'
Class A (1-2-4) Concrete 13.5 c.y.
Reinforcing Steel 816 Lb.
Sta. 78+60 3'x2' Reinf. Concrete Box Culvert
Class A (1-2-4) Concrete 13.5 c.y.
Reinforcing Steel 816 Lb.





Series F No. 62C
Sheet 7 of 62

6

FED. ROAD DIST. NO.	STATE	FED. AID PROJ. NO.	FISCAL YEAR	SHEET NO.	TOTAL SHEETS
9	VT.	62C	1927	13	62

Wood Guard Rail Required

Right
Sta. 86+62 to 86+86 — Length 24 ft.

Left
Sta. 86+62 to 86+86 — Length 24 ft.

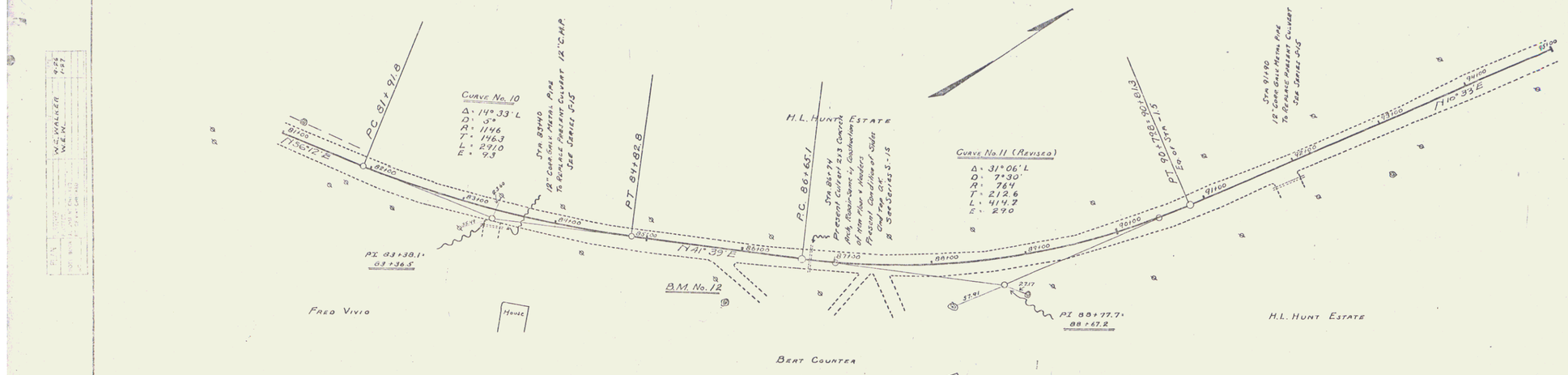
Total This Sheet 48 ft.

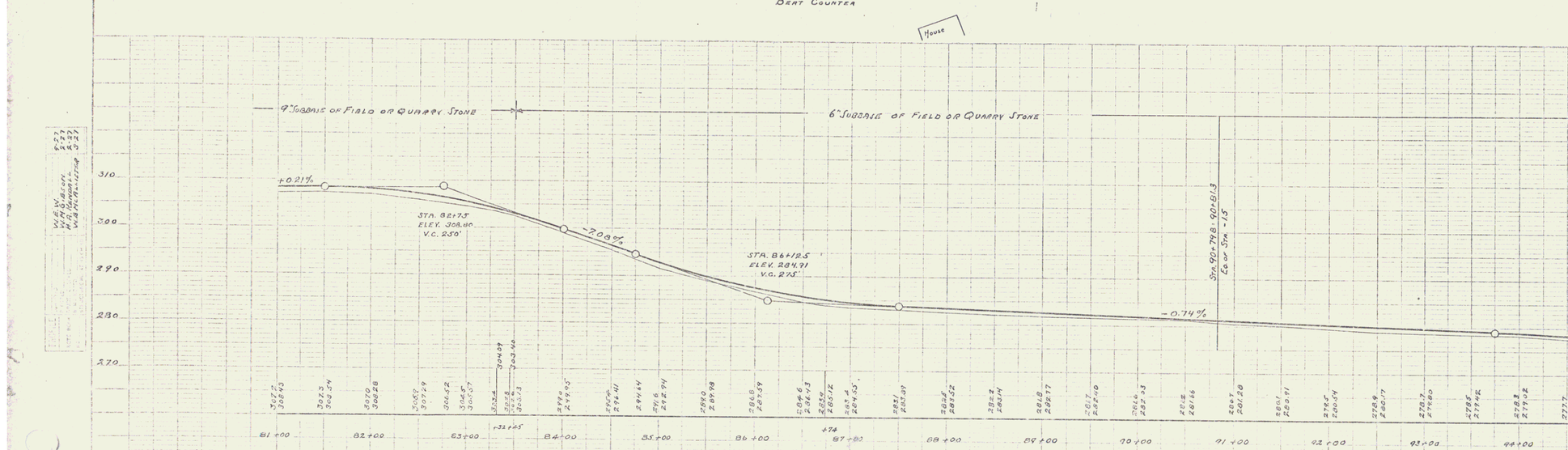
New Culverts Required

Sta. 83+40 Right 12" Corr. Galv. Metal Pipe — Length 22 ft.
Class B (1-2½-5) Concrete — 1.5 c.y.
Reinforcing Steel — 93 l.b.
Sta. 91+90 Right 12" Corr. Galv. Metal Pipe — Length 28 ft.
Class B (1-2½-5) Concrete — 1.5 c.y.
Reinforcing Steel — 33 l.b.

Culverts to be Repaired

Sta. 86+74 Repair Present Culvert Construct New Floor and Raise Headwalls
Class A (1-2-4) Concrete — 3.0 c.y.
Reinforcing Steel — 50 l.b.





B.M. No 12 Right Sta. 85+91 Spike in 28" Elm. Elevation 293.82

Series F No 62C
Sheet 6 of 62

STD. ROAD DIST. NO.	STATE	FED. AID PROJ. NO.	FISCAL YEAR	SHEET NO.	TOTAL SHEETS
9	91	G.R.C.	1927	9	42

Wood Guard Rail Required

Right

Sta. 106+24 to 106+48 Length 24 ft.

Left

Sta. 106+24 to 106+48 Length 24 ft.

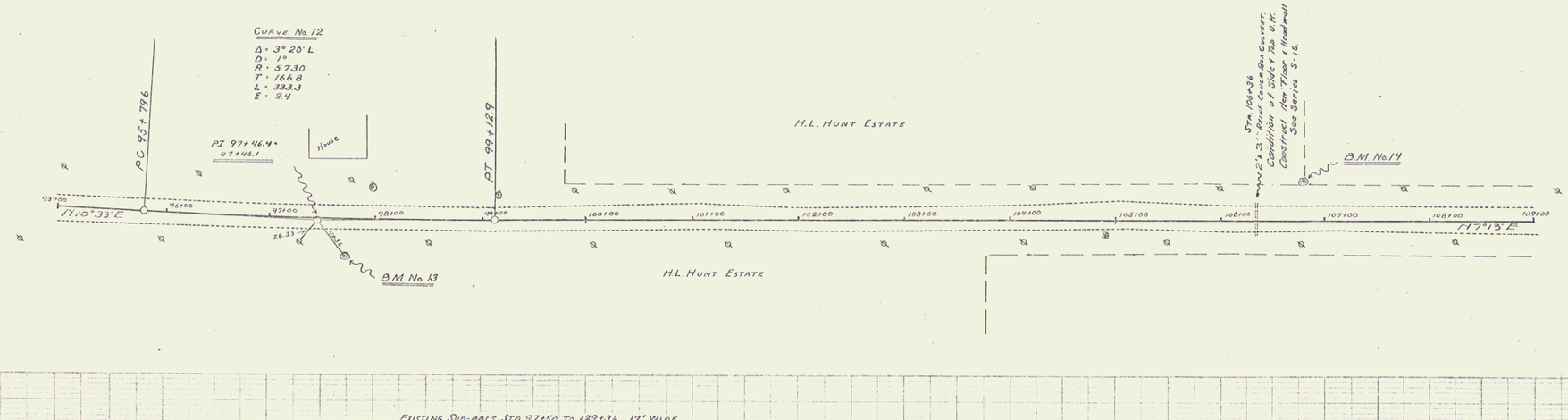
Total This Sheet 48 ft.

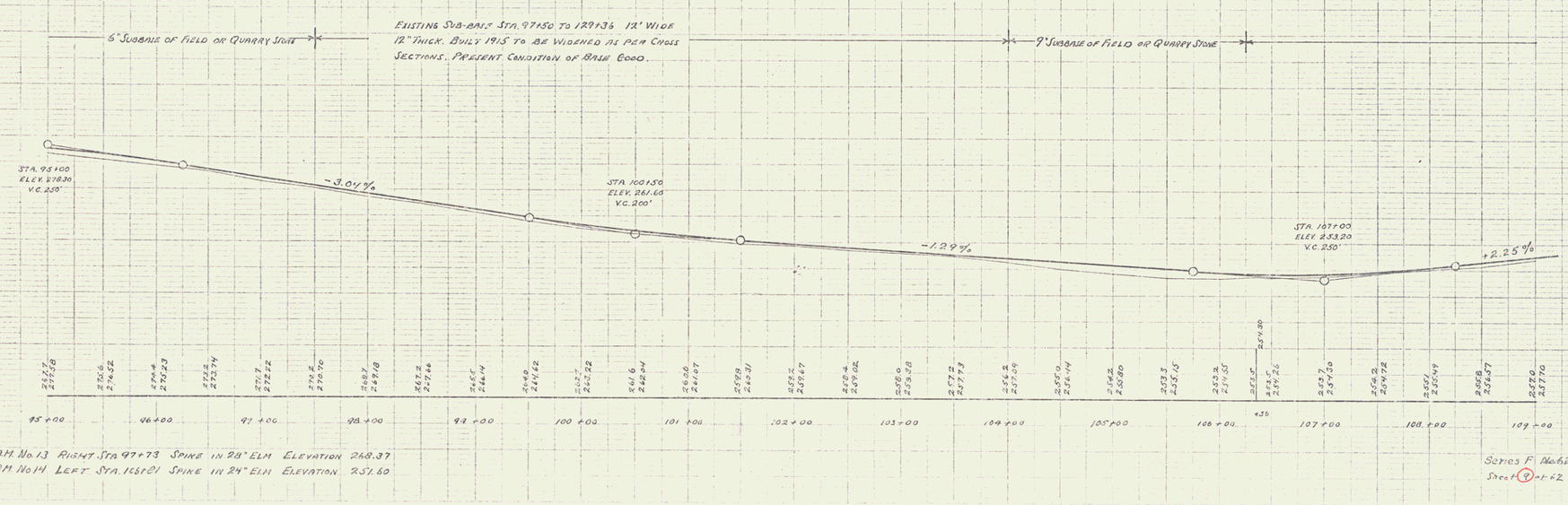
Old Culvert To Be Repaired.

Sta 106+36 2'x3' Reinf. Concrete Box

Class A (1-2-4) Concrete 6.5 c.y.

Reinforcing Steel 197 lb.





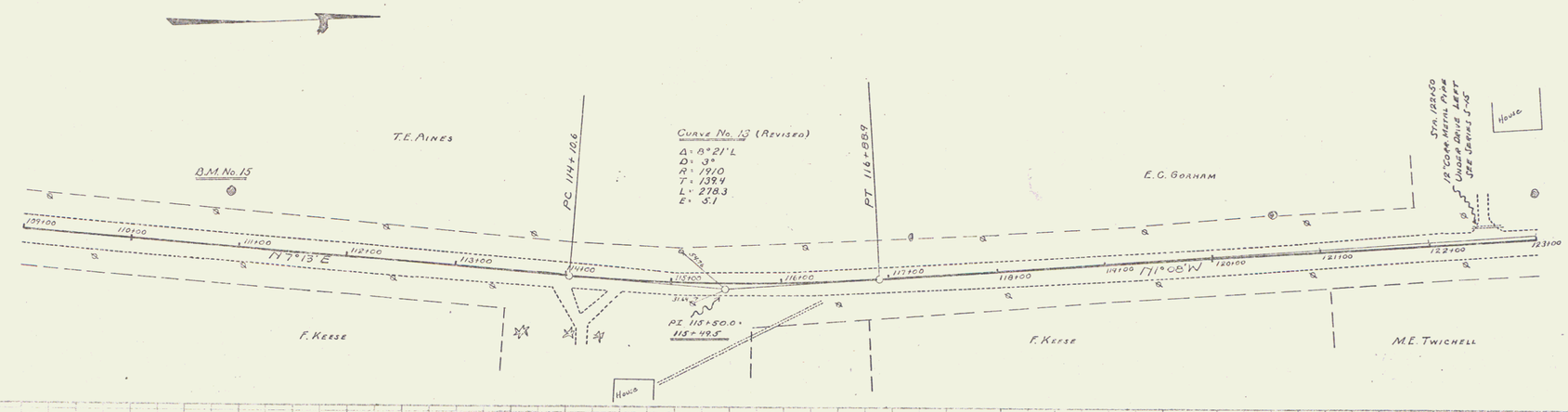
B.M. No. 13 Right Sta 97+73 Spike in 28" Elm Elevation 268.37

B.M. No. 14 Left Sta. 106+21 Spike in 24" Elm Elevation 251.60

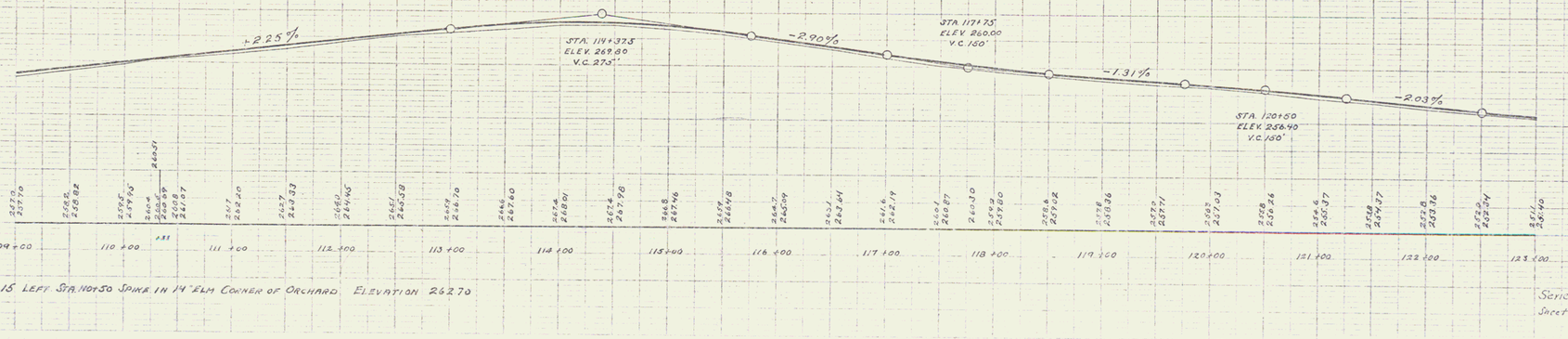
Series F No. 62C.

Sheet 9 of 42

New Culverts Required
Sta. 122+50 Left 12" Corr. Galv. Metal Pipe Length 28 Ft.
Class B (f'c = 2,500 lbs.) Concrete 1.5 c.y.
Reinforcing Steel 33 Lbs.



Existing Subbase 12' Wide and 12" Thick Built in 1915 to be Widened as per Cross Sections. Present condition of Base Good.



B.M. No. 15 Left Sta. 110+50 Spike in 14" Elm Corner of Orchard Elevation 262.70

Series F No 62C
Sheet 12 of 42

9

Wood Guard Rail Required

Right

Sta. 123+88 to 124+12 Length 24 ft.

Left

Sta. 123+10 to 124+34 Length 24 ft.

Total This Sheet 48 ft.

New Culverts Required

Sta. 124+12 18" Reinf Concrete Pipe 40' Length.

Class A (1-2-4) Concrete 1.9 c.y.

Reinforcing Steel 600 lb.

Est. No.	Dist.	Mi.	Miles	Ins.	Rods	Yards	Feet	Inches
3	1st		455		1927	1	2	

W.E. Walker
W.E.W.

House

Sta 124+12
18" Reinf Concrete Pipe
To Replace 16" Tile Pipe
See Typical Sections

For Details of Ditch From Sta. 126+30 to 124+12 See Cross Sections

Sta 126+30
Discontinue 10" Tile Pipe

T.E. Aines

Middlebury — New Haven

M.E. Twitchell

PC 132+15.6

Curve No. 14 (Revised)
Δ: 3°10' L
D: 1°
R: 5730
T: 158.4
L: 316.7
E: 2.2

PT 135+32.3

Distance 4'

123+00 124+00 125+00 126+00 127+00 N 11°08' W 128+00 129+00 130+00 131+00 132+00 133+00 134+00 135+00 136+00 137+00 N 23°18' W

10.95

B.M. No. 16

Sta. 124+00.1
Δ: 0°30' L

PI 133+74.0
133+73.9

B.M. No. 17

Town Line
Sta. 124+40

M.E. Twitchell

M.E. Twitchell

1/1/27

Existing Subbase 12' Wide and 12" Thick Built 1915 to be Widened as per Cross Sections. Present condition of Base Good.

9" Subbase of Field or Quarry Stone

Sta 123+75
Elev. 243.90
V.C. 250'

-2.03%

-0.61%

Sta 130+00
Elev. 246.00
V.C. 200'

-1.35%

Sta 132+00
Elev. 243.30
V.C. 200'

-0.67%

Sta 135+00
Elev. 241.30
V.C. 200'

-1.84%

260
250
240
230

123+00 124+00 125+00 126+00 127+00 129+00 130+00 131+00 132+00 133+00 134+00 135+00 136+00 137+00

No. 13 Right Sta 124+29 Spike in Post of Three Pine Elevation 240.45

" No. 1 Right Sta. 131+05 Spike in 24" Elm Elevation 239.81

Sheet 11 of 62

10

FED. ROAD DIST. NO.	STATE	FED. AID	FISCAL	SHEET NO.	TOTAL SHEETS
9	VT.	182C	1937	12	42

Wood Guard Rail Required

Right

Sta. 138+14 to 138+38	Length	24 ft.
Sta. 143+88 to 144+12	"	24 ft.

Left

Sta. 138+14 to 138+38	Length	24 ft.
Sta. 143+88 to 144+12	"	24 ft.
Total This Sheet		96 ft.

New Culverts Required

Sta. 138+26	18" Reinf. Concrete Pipe	Length 32 ft.
	Class B (1:2½-5) Concrete	2 Cu. Yd.
	Reinforcing Steel	33 Lb.
Sta. 144+00	18" Reinf. Concrete Pipe	Length 32 ft.
	Class B (1:2½-5) Concrete	2 Cu. Yd.
	Reinforcing Steel	33 Lb.

W.E. Walker W.E.W.

Sta. 138+26 — 18" Reinf. Concrete Pipe — 6 Inlet & 2 Outlet Box — See Detail Sht. No. 5

PC 140+85.6

Curve No. 15
Δ = 2°05' L
D = 1°
R = 5730
T = 104.2
L = 208.3
E = 1.0

PT 142+93.7

Sta. 144+00 — New 18" Reinf. Concrete Pipe — See Detail Sht. No. 5

E.C. Gorham

BM No. 18

N 4° 18' W

N 6° 23' W

PI 141+89.8
141+89.7

E.C. Gorham

L.A. Bemis

Stone

House

9" Subbase of Field or Quarry Stone

-1.85%

Sta. 142+75
Elev. 227.00
V.C. 200'

-2.67%

Sta. 147+25
Elev. 215.00
V.C. 200'

-2.08%

Sta. 151+00
Elev. 207.20
V.C. 200'

BM No. 18 Left Sta. 143+54 Spike in Root of 31" Elm Elevation 224.10

Series F No. 62C
Sheet 12 of 42

11

FED. ROAD DIST. NO.	STATE	FED. AID PROJ. NO.	FISCAL YEAR	SHEET NO.	TOTAL SHEETS
1	VT.	62C	1942	13	42

Wood Guard Rail Required

Right

Sta. 153+30 to 153+54 Length 24 ft.

Left

Sta. 153+30 to 153+54 Length 24 ft.

Total This Sheet 48 ft.

New Culverts Required

Sta. 153+42 18" Reinf. Concrete Pipe Length 32 ft.
Class B (1-2½-5) Concrete 2.7
Reinforcing Steel 33 Lbs.

W.E. Walker Y.R.
W.E.W. 1-22

W.E. Walker 3-20
W.E.W. 8-27
H.A. Ferguson 9-27
W.E.H. Allum

Sta 153+42
18" Reinf. Concrete Pipe
To Elevate 16'4" Stone Dam

B.M. No. 19

E.C. Gorham

P.C. 138+85.2

P.T. 159+75.2

Curve No. 16
Δ = 0°54'L
D = 1°
R = 5730
T = 45.0
L = 90.0
E = .02

Leo Bingham

151+00 152+00 153+00 154+00 155+00 156+00 157+00 158+00 159+00 160+00 161+00 162+00 163+00 164+00 165+00

44.66

N 6°23' W

B.M. No. 20

Filling Station

Pump

20.03

19.5 Sta 157+01

N 7°17' W

P.I. 159+30.2
159+30.2

9" Subbase of Field or Quarry Stone

Sta. 151+00
Elev. 207.20
V.C. 200'

-0.98%

Sta. 158+25
Elev. 200.10
V.C. 200'

-3.42

Sta. 163+50
Elev. 182.15
V.C. 300'

-6.51%

| | | |

Wood Guard Rail Required
Left
Sta 168+91 to 169+15 Length 24 ft.

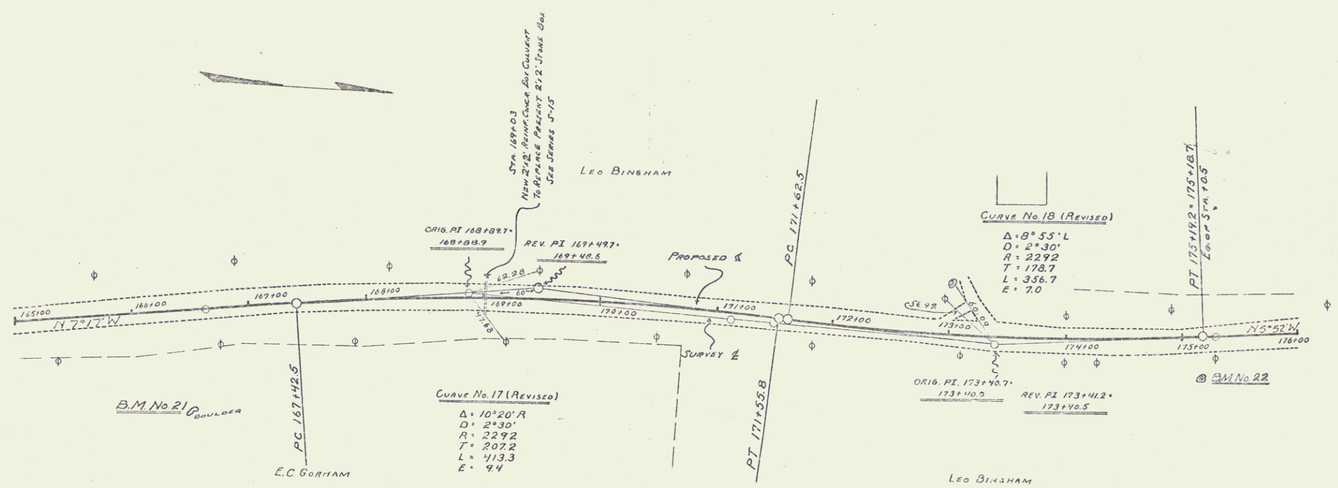
Total This Sheet 24 ft.

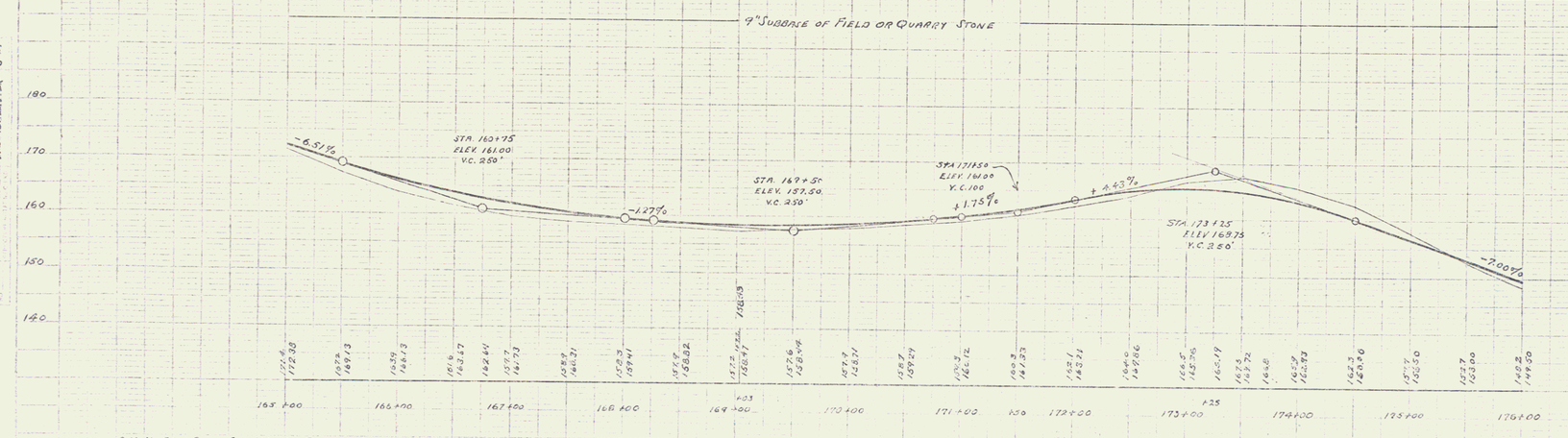
Cable Guard Rail Required
Right
Sta 166+04 to 169+16 Length 312 ft.

Total This Sheet 312 ft.

New Culverts Required
Sta. 169+03 2'-2' Reinf. Concrete Box
Class A (1:2:4) Concrete 10 c.y.
Reinforcing Steel 663 lb.

Rte. No.	Sheet No.	Sta.	Sta.	Sta.	Sta.	Sta.	Total
1	11	622	172	14	62		





B.M. No. 21 Right Sta. 166+45 Point of Boulder in Field Elevation 164.36
B.M. No. 22 Right Sta. 175+15 Spike in Elm Elevation 159.07

Series F No. 12C
Sheet 64 of 68

13

FED. ROAD DIST. NO.	STATE	FED. AID PROJ. NO.	FISCAL YEAR	SHEET NO.	TOT. SHEETS
1	CT.	62C	1927	13	62

Wood Guard Rail Required

Right

Sta. 179+15 to 179+39 Length 24Ft.
Sta. 184+45 to 184+85 " 40Ft.

Left

Sta. 178+94 to 179+18 Length 24Ft.
Sta. 184+45 to 184+85 " 40Ft.

Total This Sheet 128Ft.

Cable Guard Rail Required

Right

Sta. 180+50 to 182+50 Length 200Ft.

Total This Sheet 200Ft.

New Culverts Required

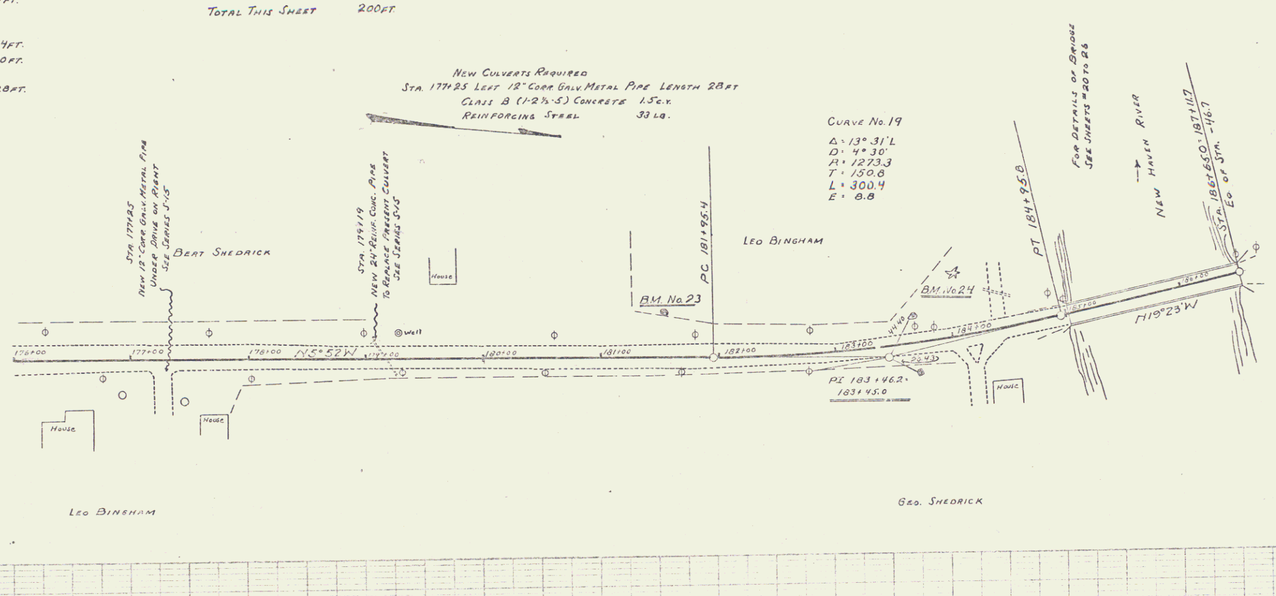
Sta. 179+19 24" Reinf. Concrete Pipe Length 40Ft.
Class B (1-2½-5) Concrete 5.2Cy.
Reinforcing Steel 50Lb.

New Culverts Required

Sta. 177+25 Left 12" Corr. Galv. Metal Pipe Length 28Ft
Class B (1-2½-5) Concrete 1.5Cy.
Reinforcing Steel 33 Lb.

Curve No. 19

Δ = 13° 31' L
D = 4° 30'
R = 1273.3
T = 150.8
L = 300.4
E = 8.8



B.M. No. 23 Left Sta. 181+50 Spike in 16" Elm Elevation 117.97
B.M. No. 24 Left Sta. 184+08 Spike in 14" Pine Elevation 102.34

Series F No. 62C
Sheet 13 of 62

14

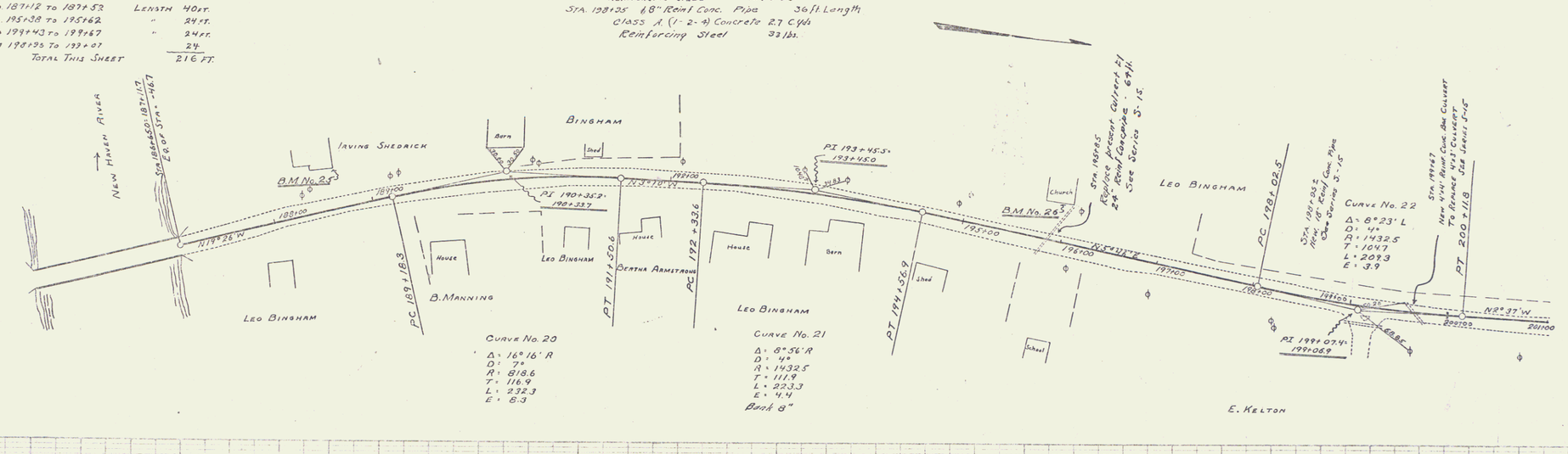
WOOD GUARD RAIL REQUIRED

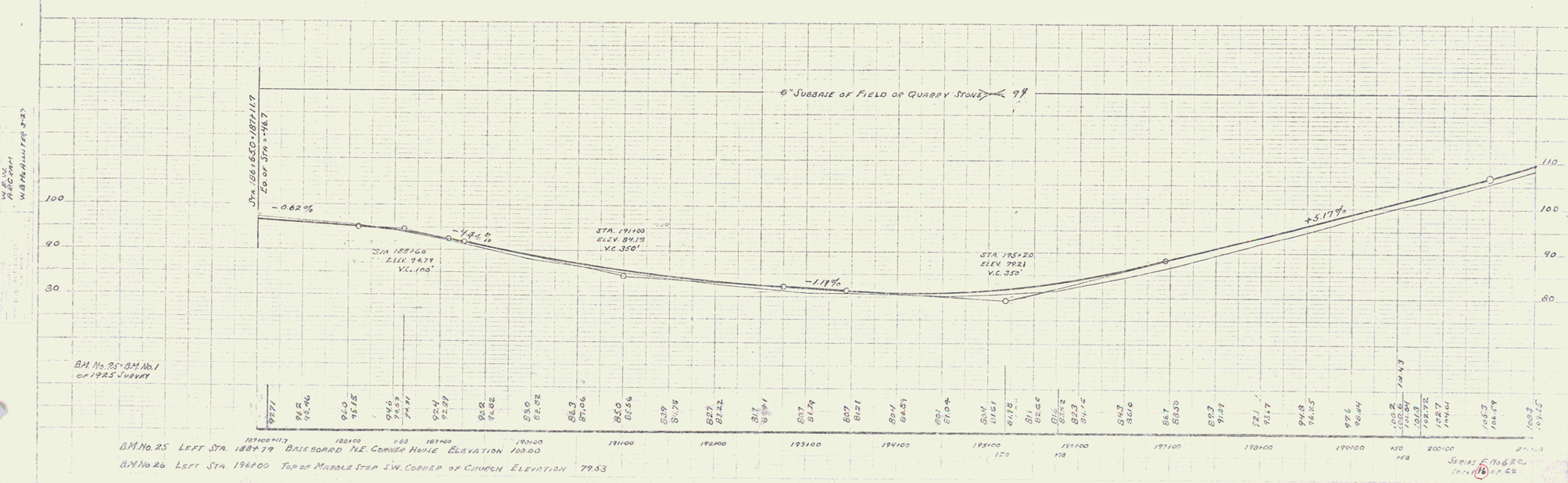
RIGHT		
Sta 187+12 to 187+44	Length	32 ft.
Sta 195+38 to 195+62	"	24 ft
Sta 199+66 to 199+80	"	24 ft.
Sta 198+83 to 199+07	"	24 ft.
LEFT		
Sta 187+12 to 187+52	Length	40 ft.
Sta 195+38 to 195+62	"	24 ft.
Sta 199+43 to 199+67	"	24 ft.
Sta 198+95 to 199+07		24
Total This Sheet		216 ft.

NEW CULVERTS REQUIRED

Sta. 195+05 24" Reinf. Concrete Pipe 64 ft Length
Class A (1-2-4) Concrete .4 c.y.
Reinforcing Steel 33 Lb.
Sta 199+67 4'x4' Reinf. Concrete Box
Class A (1-2-4) Concrete 23.9 c.y.
Reinforcing Steel 1550 Lb.
Sta. 198+25 18" Reinf Conc. Pipe 36 ft. Length
Class A (1-2-4) Concrete 2.7 C.Yds
Reinforcing Steel 33 lbs.

Standard Underdrain on left. Sta. 197+00 to 201 - 400 L.ft.





B.M. No. 25 Left Sta. 188+79 Baseboard N.E. Corner House Elevation 100.00

B.M. No. 26 Left Sta. 196+00 Top of Marble Step S.W. Corner of Church Elevation 79.53

15

FED. ROAD DIST. NO.	STATE	FED. AID PROJ. NO.	FISCAL YEAR	SHEET NO.	TOTAL SHEETS
1		BRC 1427	17	62	

GUARD RAIL REQUIRED

LEFT
STA 214+88 to 215+12 — 24 ft

RIGHT
STA 214+88 to 215+12 — 24 ft

TOTAL THIS SHEET — 48 ft

NEW CULVERTS REQUIRED

Sta. 215+00 18" Reinforced Concrete Pipe Length 32 ft.
Class B Conc (1-2½-5) 2.1 cy
Reinf. Steel 33 lb

New Culverts Required
Sta. 216+75 Left 12" Corr. Galv. Metal Pipe Length 24 ft.
Class B(1-2½-5) Concrete 1.5 c.y.
Reinforcing Steel 33 lb.

Standard Underdrain on left Sta 201+00 to 202 + 100 L.ft.

Curve No. 23
Δ = 7°19'
D = 4° 0'
T = 91.6
L = 182.9
E = 2.3
R = 1432.5

Curve No. 24
Δ = 5°16'
D = 2° 0'
T = 131.8
L = 263.2
E = 3.1
R = 2865.0

Curve No. 25
Δ = 5° 35'
D = 2° 00'
T = 149.1
L = 295.8
E = 3.8
R = 2865.0

PC 201+37.6
PT 203+20.5
PC 207+17.8
PT 209+81.1
PC 214+20.0
PT 217+15.8
PI 202+29.2 = 202+28.9
PI 209+43.6 = 208+49.3
PI 215+68.1 = 215+67.7

E. KELTON
E. KELTON
E. KELTON
R. SWENOR

Sta. 213+00 New 18" Conc. or Cast Iron Pipe Culv. See Series S-1 Page 15

Sta. 216+75 12" Corr. Galv. Metal Pipe Under Drive on Left See Series S-15

N 2°37' W
N 15°57'-7" W
N 15°00' W

B.M. No. 27
B.M. No. 28

B.M. #27 Drill Hole in large boulder right of Sta. 17+29 Elev. 133.73
B.M. #28 " " " " " " " 21+40 Elev. 162.00

+7.877%
+4.33%
+3.555%

Sta. 201+50
V.C. 200'
El. 111.35

Sta. 210+25
V.C. 200'
El. 180.87

Sta. 213+60
V.C. 450'
El. 194.75

9" SUBBASE OF FIELD OR QUARRY STONE

| | | |

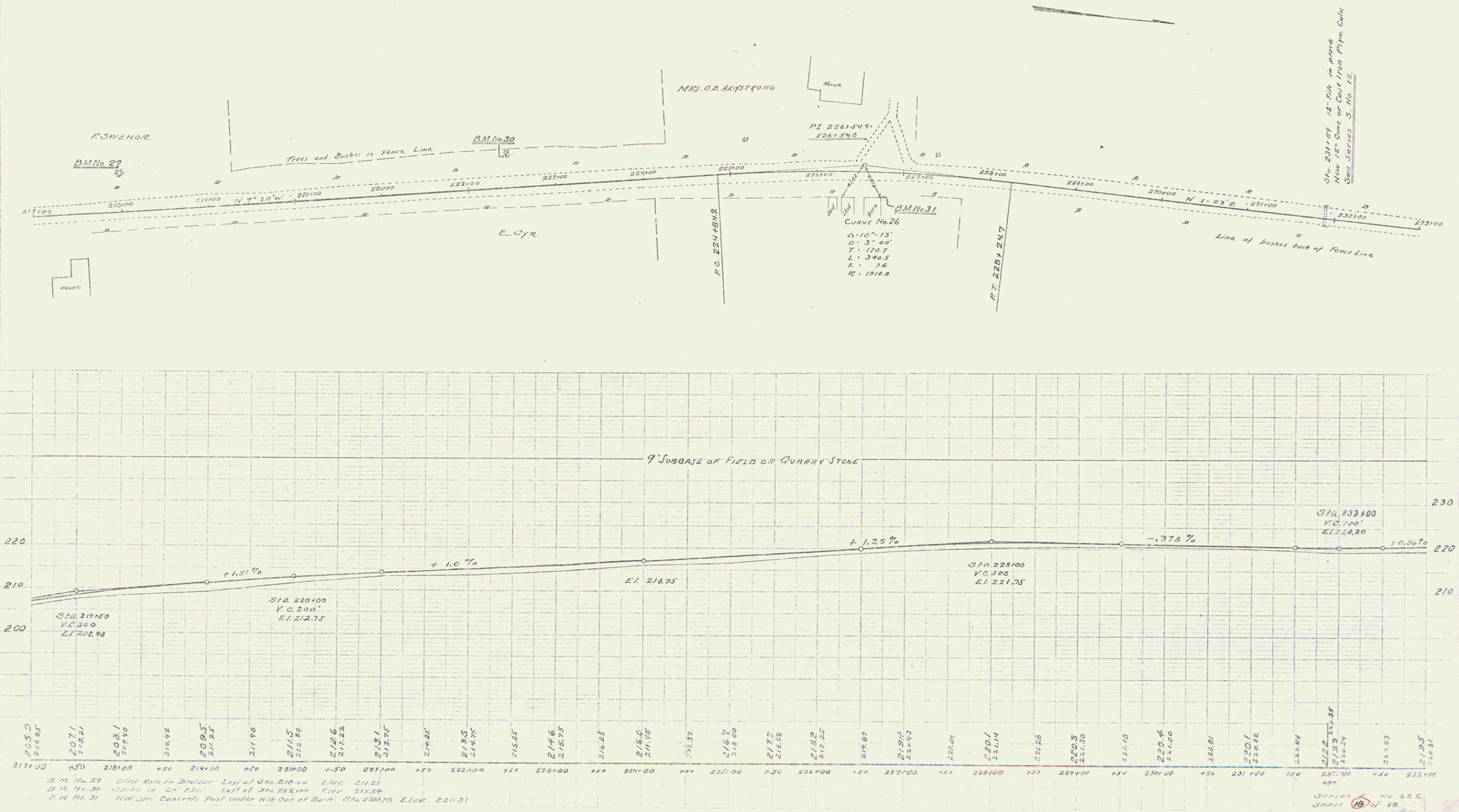
FED. ROAD DIST. NO.	STATE	FED. AID PROJ. NO.	FISCAL YEAR	SHEET NO.	TOTAL SHEETS
9	VT.	BRC	1927	9	17

GUARD RAIL REQUIRED

LEFT
STA. 231+77 to 232+01 = 24 ft.
RIGHT
STA 231+77 to 232+01 = 24 ft.
TOTAL THIS SHEET 48 ft

NEW CULVERTS REQUIRED

STA. 231+89 15" Reinforced Concrete Pipe Length 32ft.
Class B Conc. (1-2½-5) 2.1 Cy.
Reinf. Steel 33 lb.



Series C No. 62 G.
Sheet 18 of 62.

17

FED. ROAD DIST. NO.	STATE	FED. AID PROJ. NO.	PROJECT NO.	SHEET NO.	TOTAL SHEETS
9	VT	62C	1467	19	19

GUARD RAIL REQUIRED

LEFT

Sta 235+12 to 235+36 = 24 ft
Sta 247+51 to 247+75 = 24 ft

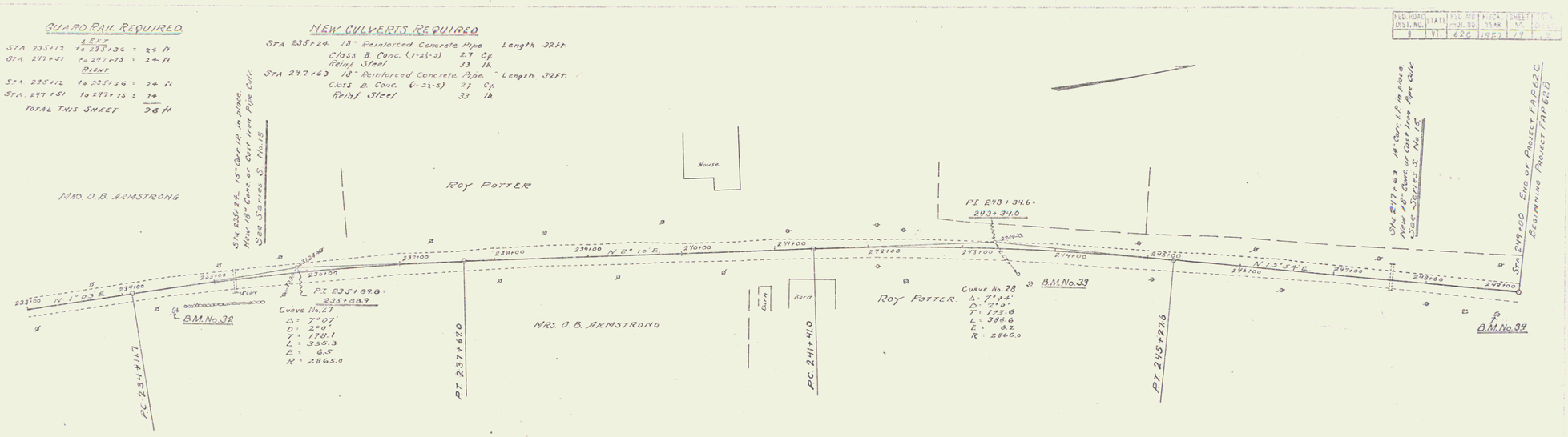
RIGHT

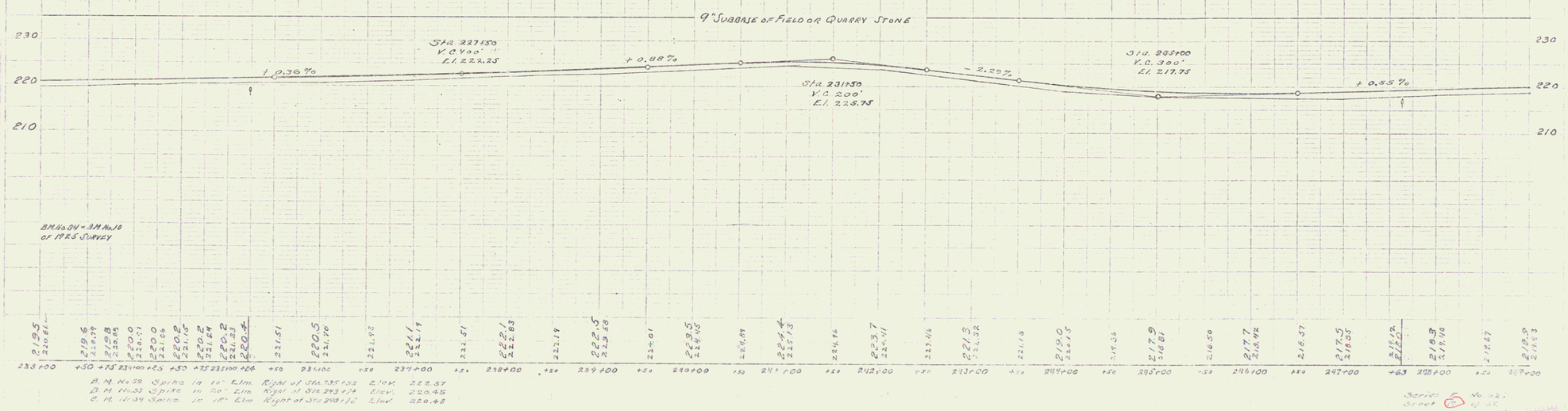
Sta 235+12 to 235+36 = 24 ft
Sta 247+51 to 247+75 = 24
TOTAL THIS SHEET 96 ft

NEW CULVERTS REQUIRED

Sta 235+24 18" Reinforced Concrete Pipe Length 32 ft.
Class B. Conc. (1-2½-3) 2.7 Cy.
Reinf Steel 33 lb.

Sta 247+63 18" Reinforced Concrete Pipe Length 32 ft.
Class B. Conc. (1-2½-3) 2.7 Cy.
Reinf Steel 33 lb.





FED. ROAD DIST. NO.	STATE	FED. AID PROJ. NO.	FISCAL YEAR	SHEET NO.	TOTAL SHEETS
3	VT.	NRM 620	1933	1	36

INDEX OF SHEETS

SHEET NO. 1 TITLE PAGE
" " 2 TYPICAL CROSS-SECTION OF IMPROVEMENT } ONE COURSE CEMENT CONCRETE PAVEMENT
" " 3A DETAILS OF CONSTRUCTION
" " 3 BANKING AND WIDENING TABLES
" " 5-9 PLAN AND PROFILE SHEETS
" " 10 S'T'D STRUCTURE SHEET 3-29
" " 11 " " " 3-31
" " 12 " " " 38-11
" " 13-36 CROSS SECTIONS
" " 6-A PLAN AND PROFILE SHEET

(To Be Returned To R.O.W. Division)
Town of
US 7
PERPETUAL
TOWN FILE
RIGHT-OF-WAY DIVISION

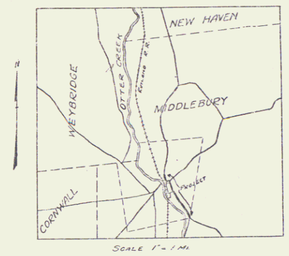
STATE OF VERMONT
STATE HIGHWAY DEPARTMENT

PLAN AND PROFILE OF PROPOSED
STATE HIGHWAY

VILLAGE OF MIDDLEBURY
US ROUTE 7

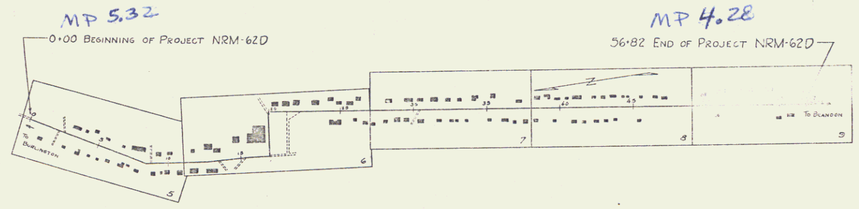
NO. PLEASANT, WASHINGTON & COURT ST.
FROM 220 FT. NORTH OF ELM ST. INTERSECTION
SOUTH 1.076 MILES TO 150 FT. ± NORTH
OF THE INTERSECTION AT THE CREEK ROAD

NATIONAL RECOVERY MUNICIPAL PROJECT
LENGTH 5682.0 FT. = 1.076 MILES



MP 5.32
0+00 BEGINNING OF PROJECT NRM-62D

MP 4.28
56+82 END OF PROJECT NRM-62D



SCALES
TITLE 1" - 400'
PLAN HOR 1" - 50'
PROFILE VERT 1" - 10'
CROSS SECTIONS 1" - 5'

These plans are subject to such revisions as may be required by the Bureau of Public Roads or the Commissioner of Highways.
Construction is to be carried on in accordance with the standard road and bridge specifications of 1930 with all subsequent approved revisions and such specifications and special provisions as are submitted with the plans.

APPROVED: Oct. 28, 1933
W. H. Sargent
COMMISSIONER OF HIGHWAYS

SUBMITTED BY ORDER OF THE STATE HIGHWAY BOARD

Proj NRM 62D

RECOMMENDED
DISTRICT ENGINEER
BUREAU OF PUBLIC ROADS

RECOMMENDED FOR APPROVAL
CHIEF ENGINEER
BUREAU OF PUBLIC ROADS

APPROVED
DIRECTOR - BUREAU OF PUBLIC ROADS

CONVENTIONAL SIGNS

COUNTY LINE
TOWN LINE
FENCE LINE
STONE WALL
UNFENCED PROPERTY
GUARD RAIL
TRAVELED WAY
RAILROAD
RETAINING WALL
CENTER LINE
SURVEY LINE
CULVERT
DROP INLET
TROLLEY POLE
POWER POLE
TELEPHONE POLE
TREES
HEDGE

GROUND ELEVATION ..... DATUM / LINE
GRADE ELEVATION ..... DATUM / LINE

CURVE DATA

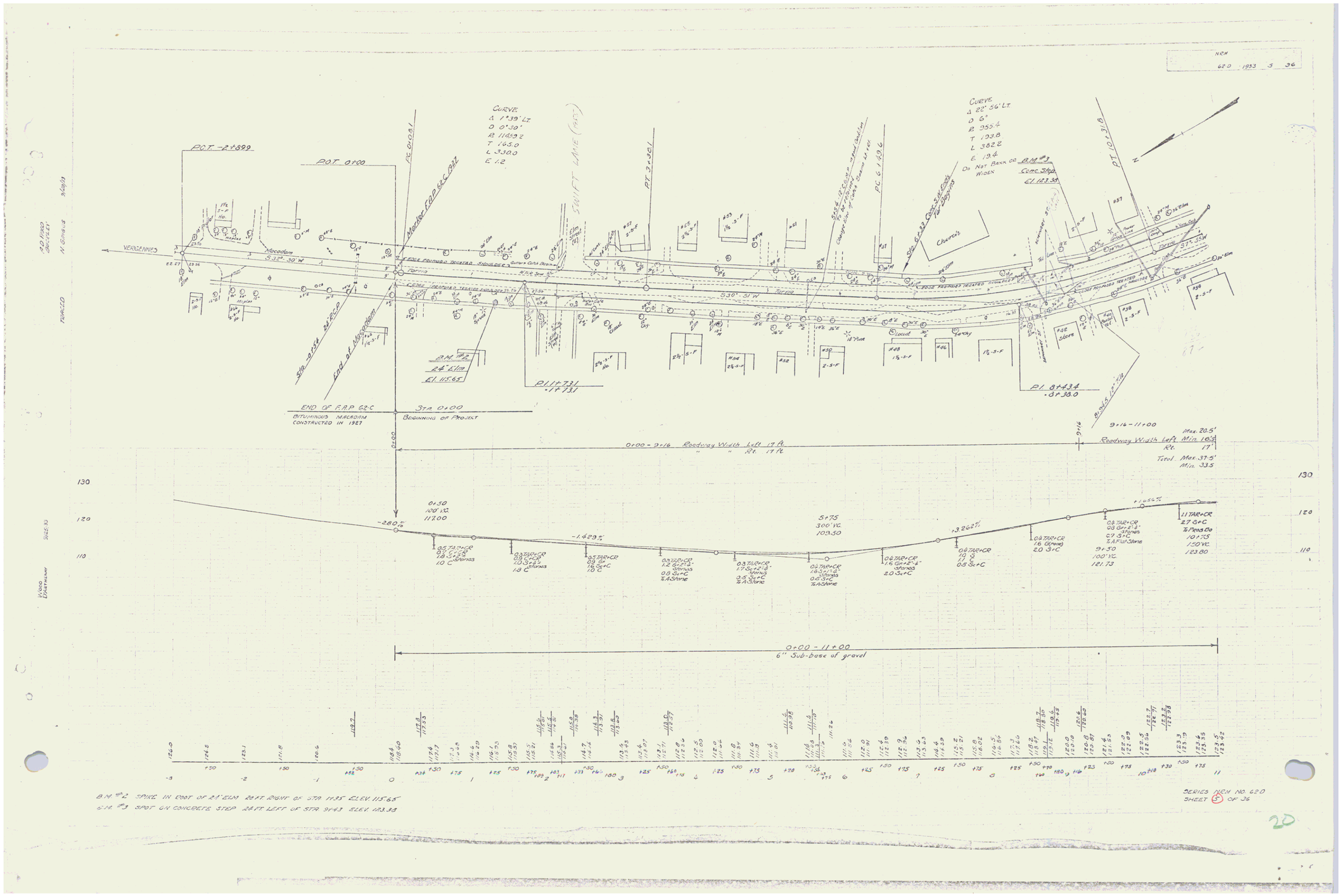
DEFLECTION ANGLE ..... Δ
DEGREE OF CURVE ..... D.
RADIUS OF CURVE ..... R.
TANGENT DISTANCE ..... T.
LENGTH OF CURVE ..... L.
EXTERNAL DISTANCE ..... E.
POINT OF INTERSECTION ..... P. I.
POINT OF CURVE ..... P. C.
POINT OF TANGENT ..... P. T.
POINT ON TANGENT ..... P.O.T.

CORRECT
ROAD ENGINEER

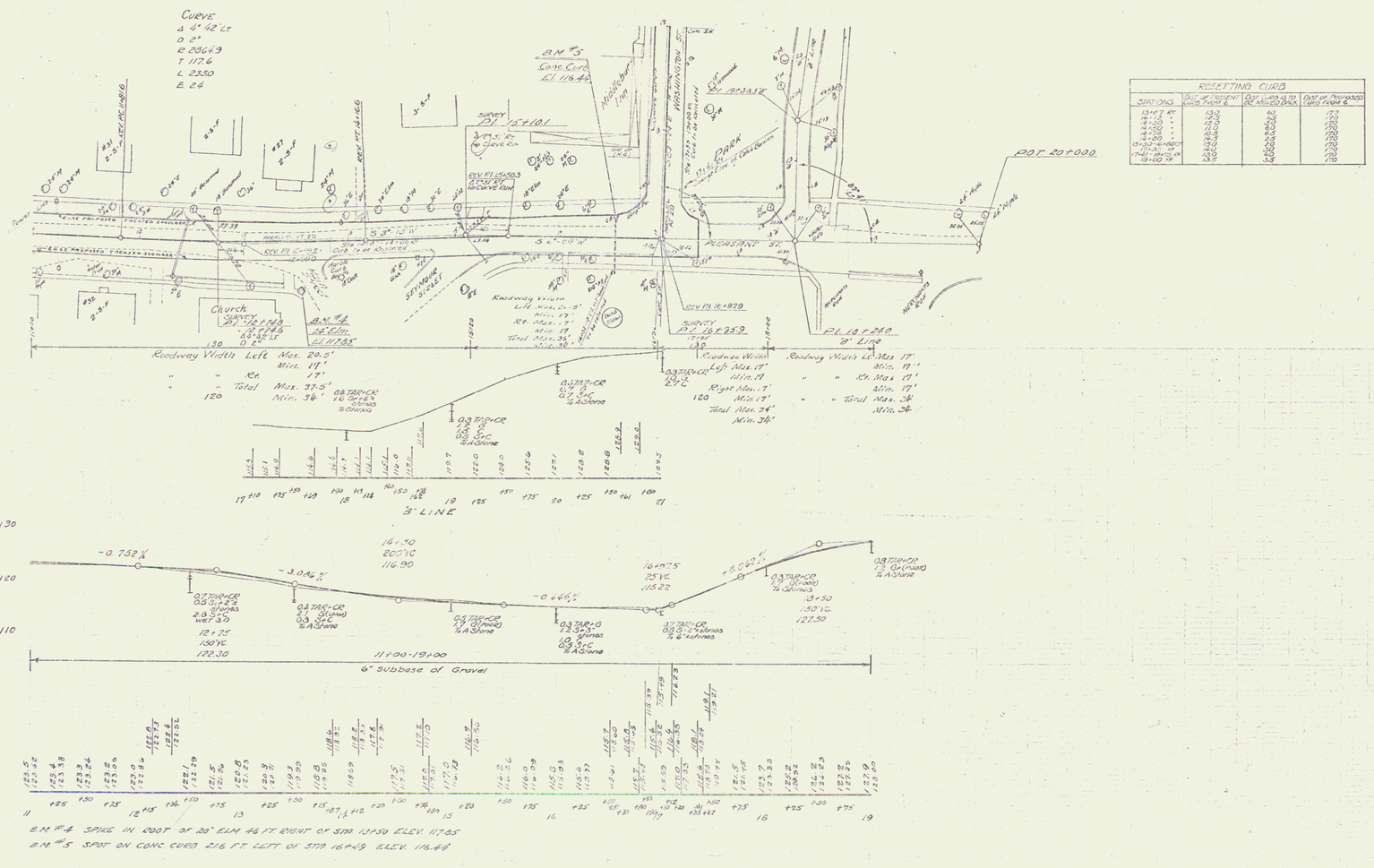
SERIES F NRM No. 62D FILED
SHEET 1 OF 36

19

NEW
620 1933 S 36

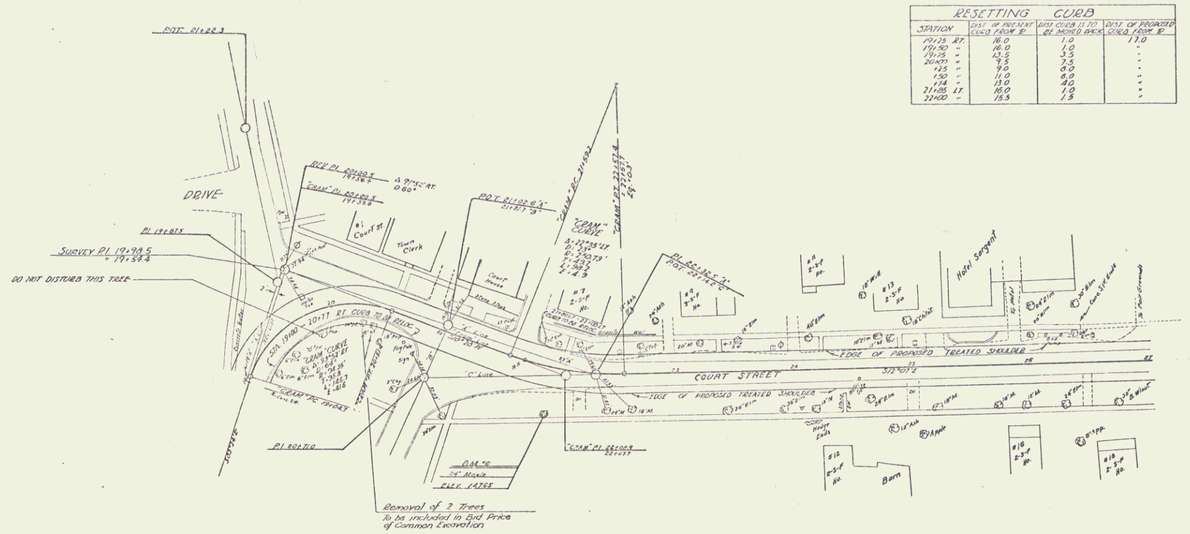


SERIES NEW NO. 620
SHEET 5 OF 36


Curve
Δ 4° 42' Lt
D 2°
R 2864.9
T 117.6
L 233.0
E 2.4
B.M. #5
Spike Curb
El. 116.44
Survey
P.I. 15+10.1
Rev. P.I. 15+10.3
Rev. P.I. 16+87.9
Survey
P.I. 18+35.9
P.I. 18+72.0
P.I. 19+39.32
P.I. 20+00.0
Park
Church
Survey
P.I. 16+74.8
Δ 6° 44' Lt
D 2°
B.M. #4
24" Elm
El. 117.85
Roadway Width Left Max. 20.5'
Min. 19'
Rt. 17'
Total Max. 37.5'
Min. 34'
120
130
Q&T/R+CR
1.6 Gravel
½ Stones
½ Stones
Q3T/R+CR
1.3 G
0.3 Sc
½ A Stone
Q3T/R+CR
2.7 G
Roadway Width
Left Max. 17'
Min. 17'
Right Max. 17'
Min. 17'
Total Max. 34'
Min. 34'
Roadway Width Lt. Max. 17'
Min. 17'
Rt. Max. 17'
Min. 17'
Total Max. 34'
Min. 34'
Q3T/R+CR
1.3 G
0.3 Sc
½ A Stone
Q3T/R+CR
1.3 G (Paved)
½ A Stone
Q3T/R+CR
1.7 G (Paved)
½ A Stone
Q3T/R+CR
1.3 G (Paved)
½ Stones
½ A Stone
Q3T/R+CR
1.3 G
0.3 Sc
½ A Stone
Q3T/R+CR
1.3 G (Paved)
½ A Stone
Q3T/R+CR
1.3 G (Paved)
½ Stones
½ A Stone
Q3T/R+CR
1.3 G
0.3 Sc
½ A Stone
Q3T/R+CR
1.3 G (Paved)
½ Stones
½ A Stone
Q3T/R+CR
1.3 G (Paved)
½ A Stone
Q3T/R+CR
1.3 G
0.3 Sc
½ A Stone
Q3T/R+CR
1.3 G (Paved)
½ A Stone
Q3T/R+CR
1.3 G (Paved)
½ Stones

NRM
1
62-D 1933 6A 36

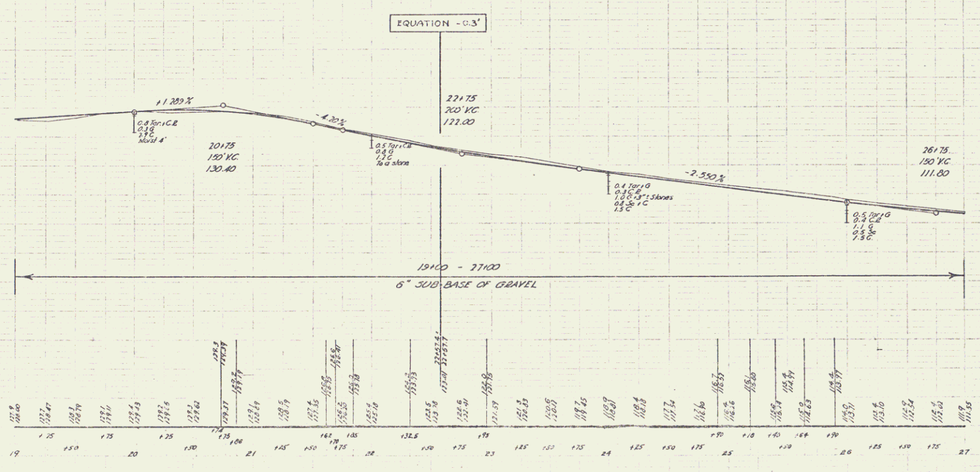
RESETTING CURB			
STATION	DIST. OF PRESENT CURB FROM ℄	DIST. FROM ℄ TO BACK OF MOVED CURB	DIST. OF PROPOSED CURB FROM ℄
19+75 RT	16.0	1.0	17.0
19+50 "	16.0	1.0	"
19+25 "	14.5	2.5	"
20+00 "	9.5	7.5	"
+25 "	9.0	8.0	"
+50 "	11.0	6.0	"
+74 "	13.0	4.0	"
21+05 LT	16.0	1.0	"
21+20 "	15.5	1.5	"



Roadway Width	19+00	Roadway Width	21+32	Roadway Width	24+75	Roadway Width	25+90	27+00
Left 17' Right 17' Total Max 34' Min 34'		Left Max 23.5' Min 17' Right Max 24.5' Min 17' Total Max 47.5' Min 34'		Left 17' Right 17' Total Max 34' Min 34'		Left Max. 20.5' Min. 17' Right 17' Total Max 37.5' Min 34'		Left 17' Right 17' Total Max 34' Min 34'

STA. 19+02 To 22+57.9 "CRAM" LINE

EQUATION - 0.3'



B.M. # 6 SPIKE IN ROOT OF 24" MAPLE 30 FT. RT. OF STA. 22+00 ELEV. 127.65

SERIES NRM NO 62-D
SHEET 6A OF 36

22

B.M. = 5
30" Maple
ELEV. 99.34

6' Tar Sidewalk
6" Curb
"D" Line
Conc. Curb
MONUMENT
Concrete Sidewalk
6" Conc Curb
"A" Line
5' Concrete Sidewalk
6" Concrete Curb
5' Tar Sidewalk
30" Elm
46.22'
"F" Line
← To Rutland
TAR SURFACE
2
3
4
"F" LINE
9
23.25'
19.85'
31.02'
32.74'
26.67'
31.61'
3.03'
55.58'
49.63'
18" Maple
16" Maple
17" Maple
24" Maple
24" Maple
30" Maple
36" Maple
4.70'
6" Conc. Curb
36" Elm
curb
36" Elm
5' Concrete Sidewalk
6" Concrete Curb
16" Maple
5' Concrete Sidewalk
6' Tar Sidewalk
5' Sidewalk
POT 1+00 "E"
POT 2+35.2 "E"
PI. 17+10.9 "D"
Δ 52°-31' Rt.
POT 3+71.7 "E"
PI. 10+84.1 "C"
Δ 70°-58' Lt.
To Rutland
To Bristol
MIDDLEBURY 11th INV
POT 6+93.7 "E"
PI. 6+93.7
Δ 46°-47 Lt.

Bottom of Curb
4.15.51
4.14.51

120
115
110

132 | 132 | 136 | 137 | 136 | 133 | 137 | 138 | 143 | 146 | 152 | 158 | 157 | 161 | 168

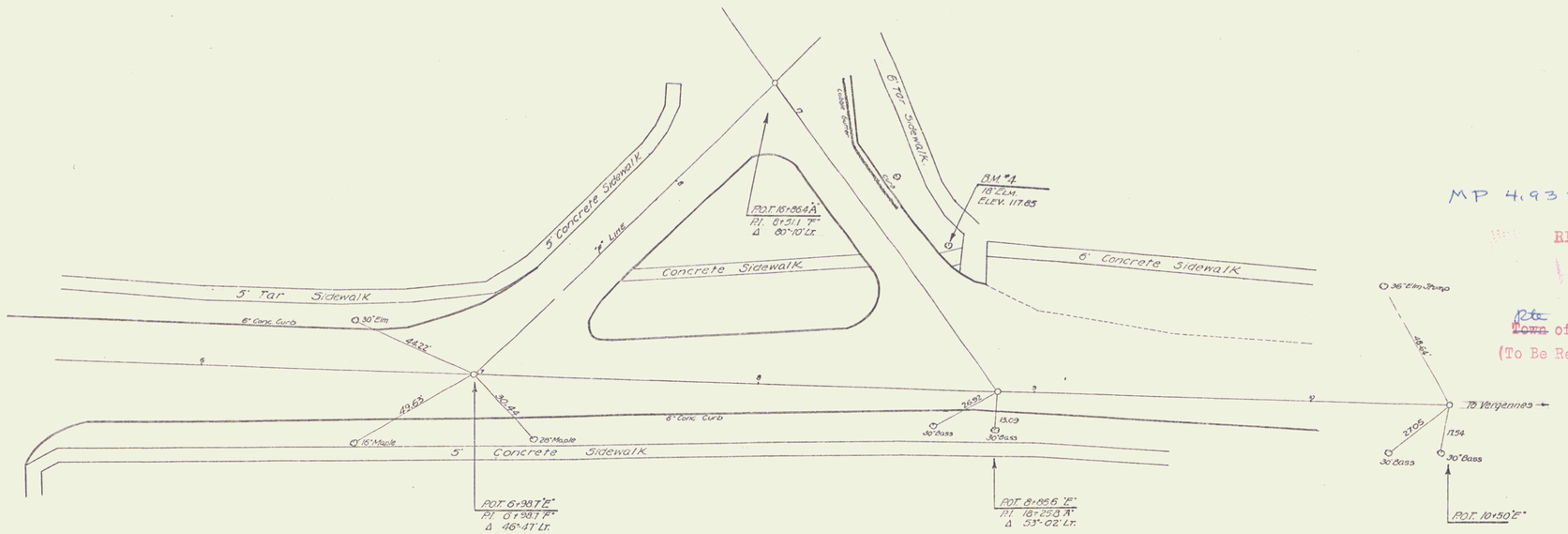
1 | +50 | 2 | +35.2 | +50 | 3 | +50 | +71.7 | 4 | +50 | 5 | +50 | 6 | +50 | 7

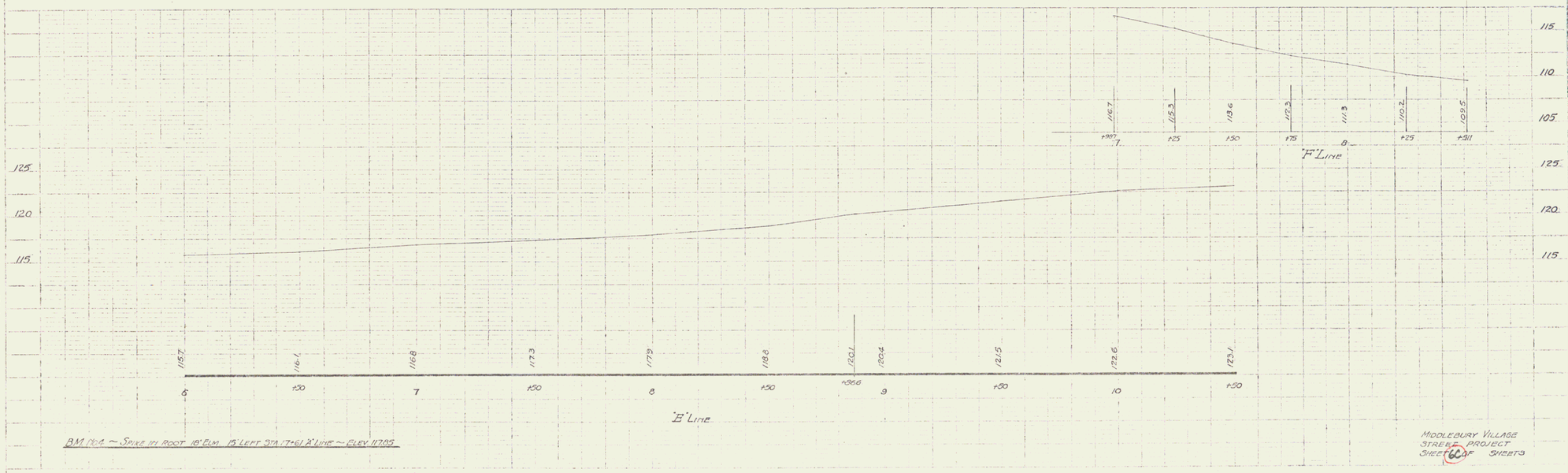
"E" Line

B.M. NO 5 — SPIKE IN ROOT 30 MAPLE 70 LEFT STA 15+45 "E" LINE — ELEV. 99.34

MIDDLEBURY VILLAGE
STREET PROJECT
SHEET 68 OF SHEETS

23





B.M. #64 ~ Spike in Root 18" Elm. 15' Left Sta. 17+61 "A" Line ~ Elev. 117.85

MP 4.93 – 5.00

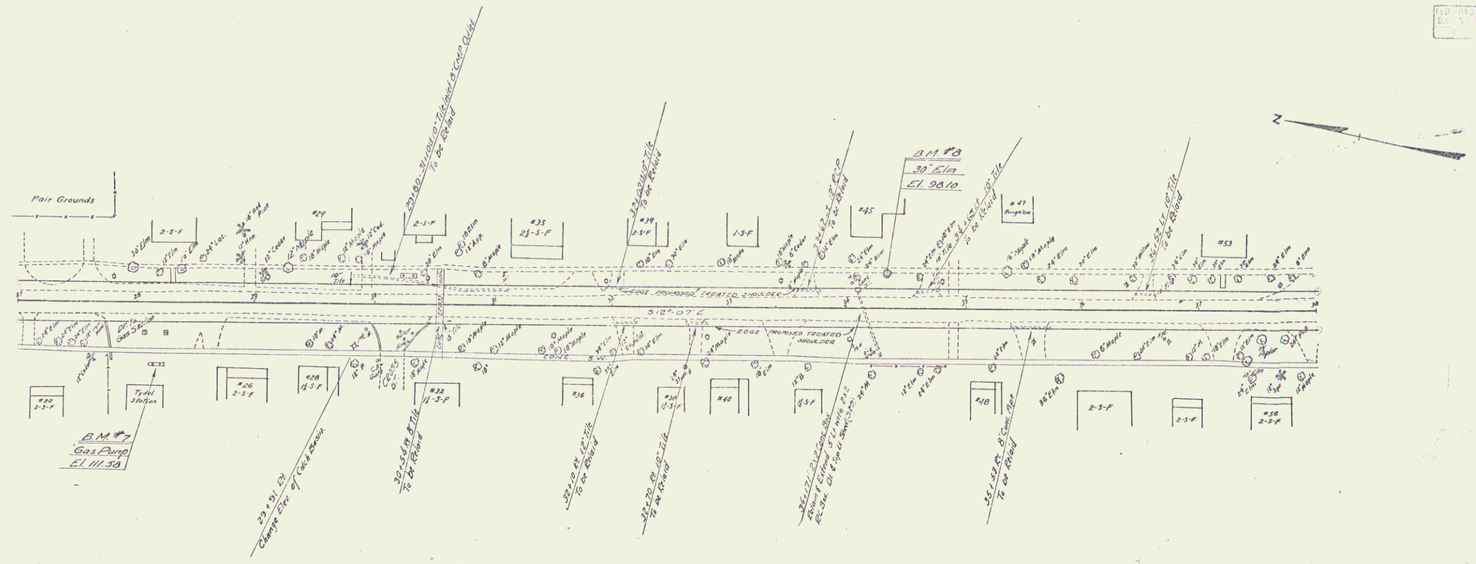
RIGHT-OF-WAY DIVISION
TOWN FILE
PERPETUAL
~~Rte~~ ~~Town~~ of US 7
(To Be Returned To R.O.W. Division)

MIDDLEBURY VILLAGE
STREET PROJECT
SHEET 6 OF SHEETS

24

US 7

FED. ROAD SERIES	STATE	NRM	TOTAL SHEET NO.	TOTAL SHEETS
		620	7	36

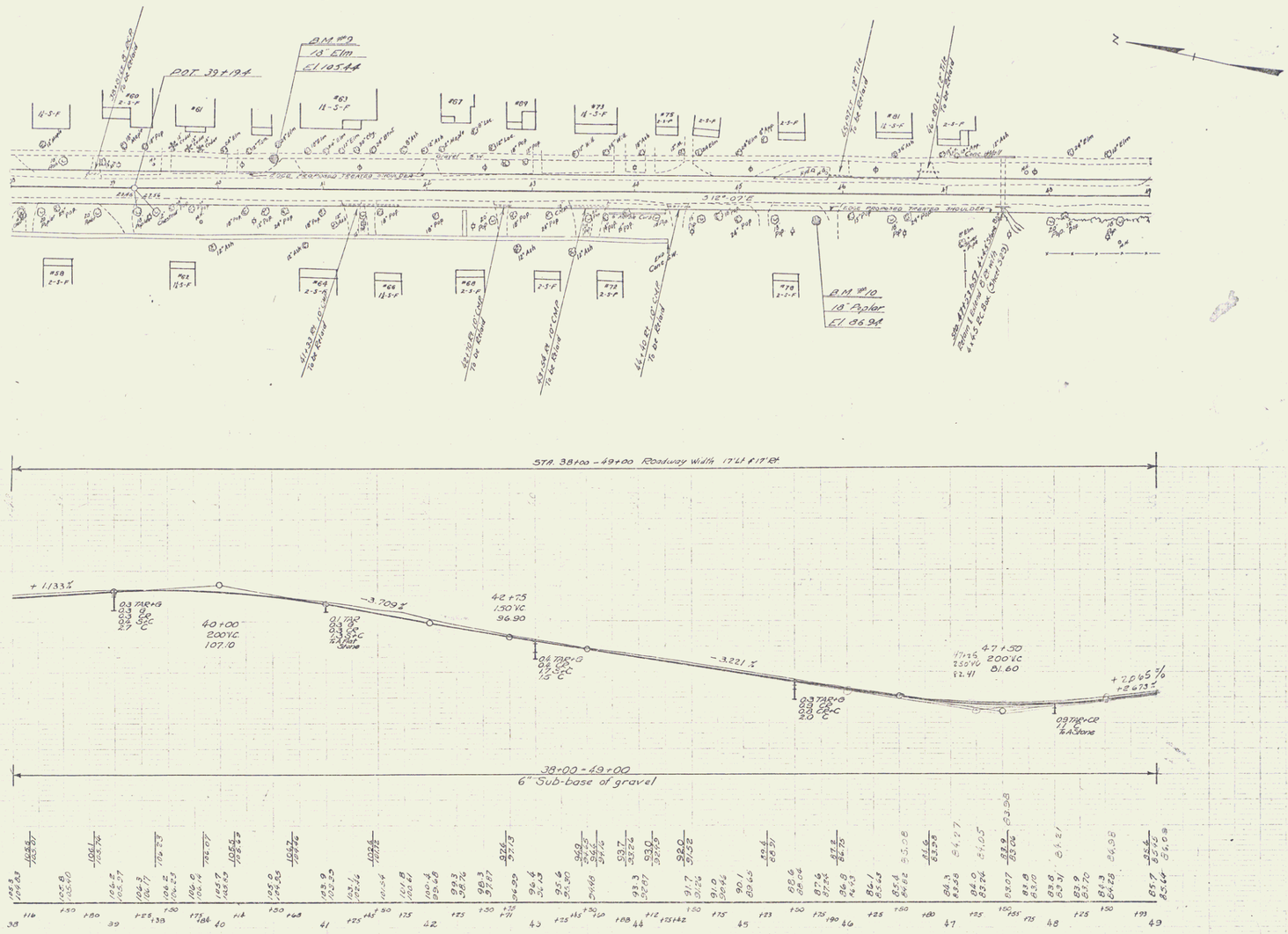


B.M. #7 PAINT SPOT ON CONC. GAS PUMP FOUND. 54 FT. RIGHT OF STA. 23+03 ELEV. 111.58
B.M. #8 SPIKE IN ROOT OF 30" ELM. 26.5 FT. LEFT OF STA 34+32 ELEV. 98.10

SERIES NRM NO. 620
SHEET 7 OF 36

25

NRM
GLD 1933 8 36



B.M. #9 SPIKE IN ROOT OF 18" ELM. 32 FT. LEFT OF STA. 40+54 ELEV. 105.44
B.M. #10 " " " 20" POPLAR 23 FT. RIGHT OF STA. 45+72 ELEV. 96.94

SERIES NRM No. 620
SHEET 9 OF 36

26

NRM
GLO 1933 9 36

CURVE
Δ 26°57' Lt
D 7
R 819.0
T 196.2
L 385.0
E 23.2
Grade on Outside

POT 60+30.9
PT 60+00.3

BM #11
18" Elm
El 102.10

POT 54+00.0

PC 56+18.3

Garage

Creek Road

Gas Pump Found

Road Stand

P.I 58+11.5
-53 +04.1

STA 56+82
END OF PROJECT

56+82
STATE HIGHWAY BEGINS

STA 49+00 - 56+82 Roadway Width 17'Lt. & 17'Rt.

+3.033%

-2.923%

49+25
150'V.C.
86.53

56+00
200'V.C.
107.00

49+00 - 56+82
6" Sub-base of gravel

B.M #11 SPIKE IN ROOT OF 18" ELM 38 FT. LEFT OF STA. 53+58 ELEV. 102.10

SERIES IVRM NO. 620
SHEET 29 OF 36

27