

INDEX OF SHEETS

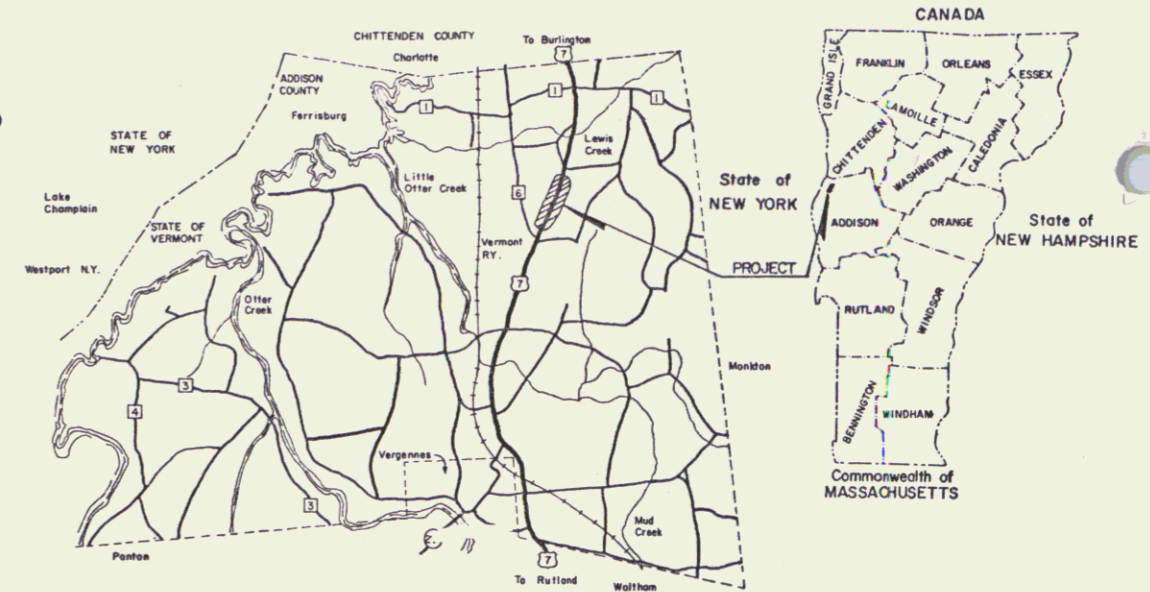
STATE OF VERMONT DEPARTMENT OF HIGHWAYS



PROPOSED IMPROVEMENT TOWN OF FERRISBURG COUNTY OF ADDISON U. S. RTE. 7 BURLINGTON - RUTLAND ROAD

BEGINNING AT A POINT APPROXIMATELY 2.151 MILES
SOUTHERLY OF THE ADDISON - CHITTENDEN COUNTY
LINE AND EXTENDING IN A SOUTHWESTERLY
DIRECTION 0.755 MILES.

LENGTH OF ROADWAY 3,986.26 FEET 0.755 MILES
LENGTH OF PROJECT 3,986.26 FEET 0.755 MILES



Scale in Miles
0 1.0 2.0




(To Be Returned To R.O.W. Division)
Pt
Town of US 7
PERPETUAL
RIGHT-OF-WAY DIVISION

Pin # 99R444

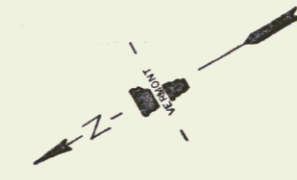
MP 5.136
U.S. RTE 7 STA. 821+00.00
BEGIN PROJECT BP 019-4-7303

MP 4.381
U.S. RTE 7 STA. 861+00.00
END PROJECT BP 019-4-7303



CONVENTIONAL SIGNS

COUNTY LINE	---
TOWN LINE	---
LIMITS OF ACCESS	---X---
POINT OF ACCESS	X
FENCE LINE	---X---
STONE WALL	-----
TRAVELED WAY	-----
GUARD RAIL	-----
RAILROAD	-----
SURVEY LINE	-----
CULVERT	-----
POWER POLE	○
TELEPHONE POLE	○
TREES	○
F.A. CONST IDENTIFICATION SIGNS	▲
PROPERTY LINE	---
R.O.W TAKING LINE	---
SLOPE RIGHTS	○ SR △
TOP OF CUT	△
TOE OF SLOPE	○



Scale in Feet
0 200 400 600 800

RIGHT-OF-WAY DIVISION
TOWN FILE
PERPETUAL
Pt
Town of US 7

81173

(To Be Returned To R.O.W. Division)
These plans are subject to such engineering
changes as may be required by the Federal Highway
Administration or the Chief Engineer.
Construction is to be carried on in accordance
with these plans and the Standard Specifications
for Highway and Bridge Construction dated
January 3, 1972 as approved by the Federal Highway
Administration on December 28, 1971 for use on
this project, including all subsequent revisions and
such revised specification and special provisions as
are incorporated in these plans.

SUBMITTED BY ORDER OF THE STATE HIGHWAY BOARD

APPROVED _____ DATE _____
CHIEF ENGINEER

DEPARTMENT OF TRANSPORTATION
FEDERAL HIGHWAY ADMINISTRATION

APPROVED _____ DATE _____
DIVISION ENGINEER

PROJECT BP 019-4-7303

SHEET 10 OF 23 SHEETS

S.R.S. 12/17/70