

STATE OF VERMONT
DEPARTMENT OF HIGHWAYS

PROPOSED IMPROVEMENT

TOWN OF COLCHESTER

COUNTY OF CHITTENDEN

US ROUTES 2 AND 7

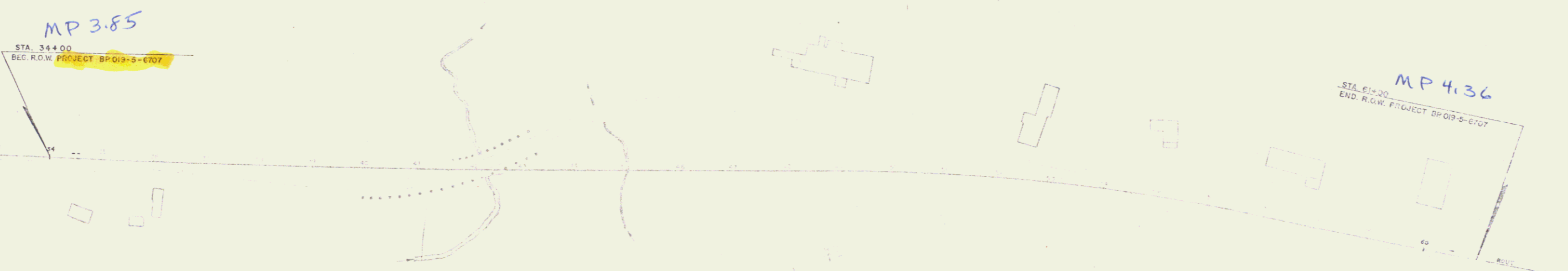
Pin# 992419

BURLINGTON-ST. ALBANS ROAD

PROPOSED AT A RIGHT ANGLE TO THE
INTERSECTION OF US ROUTES 2 AND 7 AND EXTENDING
NORTHERLY 0.511 MILES

LENGTH OF PROJECT 2700 FEET - 0.511 MILES

R.O.W. PLANS



ITEM	DESCRIPTION	UNIT	AMOUNT
1	GRAVEL	CU YD	1500
2	CRUSHED STONE	CU YD	1000
3	CONCRETE	CU YD	500
4	PAVING	CU YD	200
5	GRASS SEED	CU YD	100
6	WOOD	CU YD	50
7	IRON	CU YD	20
8	STEEL	CU YD	10
9	BRICK	CU YD	5
10	GLASS	CU YD	2
11	PAINT	CU YD	1
12	OTHER	CU YD	0.5

ITEM	DESCRIPTION	UNIT	AMOUNT
13	GRAVEL	CU YD	1500
14	CRUSHED STONE	CU YD	1000
15	CONCRETE	CU YD	500
16	PAVING	CU YD	200
17	GRASS SEED	CU YD	100
18	WOOD	CU YD	50
19	IRON	CU YD	20
20	STEEL	CU YD	10
21	BRICK	CU YD	5
22	GLASS	CU YD	2
23	PAINT	CU YD	1
24	OTHER	CU YD	0.5

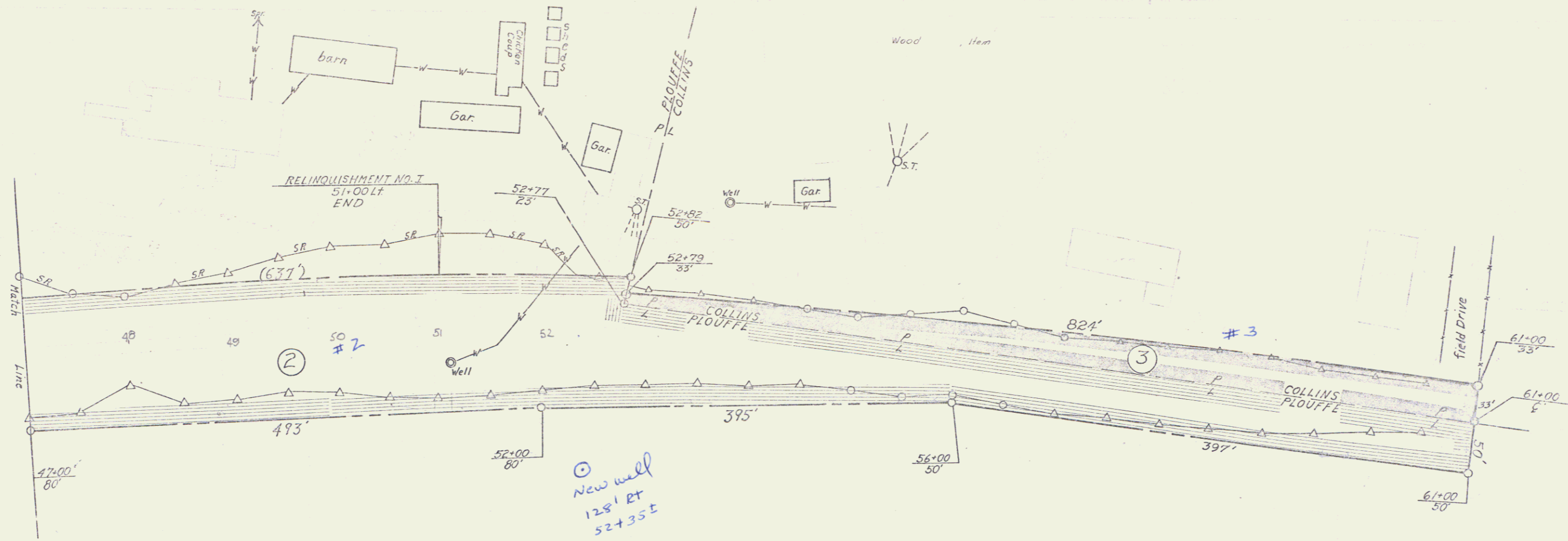
FOR RIGHT OF WAY DETAILS
SEE RIGHT OF WAY PLANS FOR THIS PROJECT

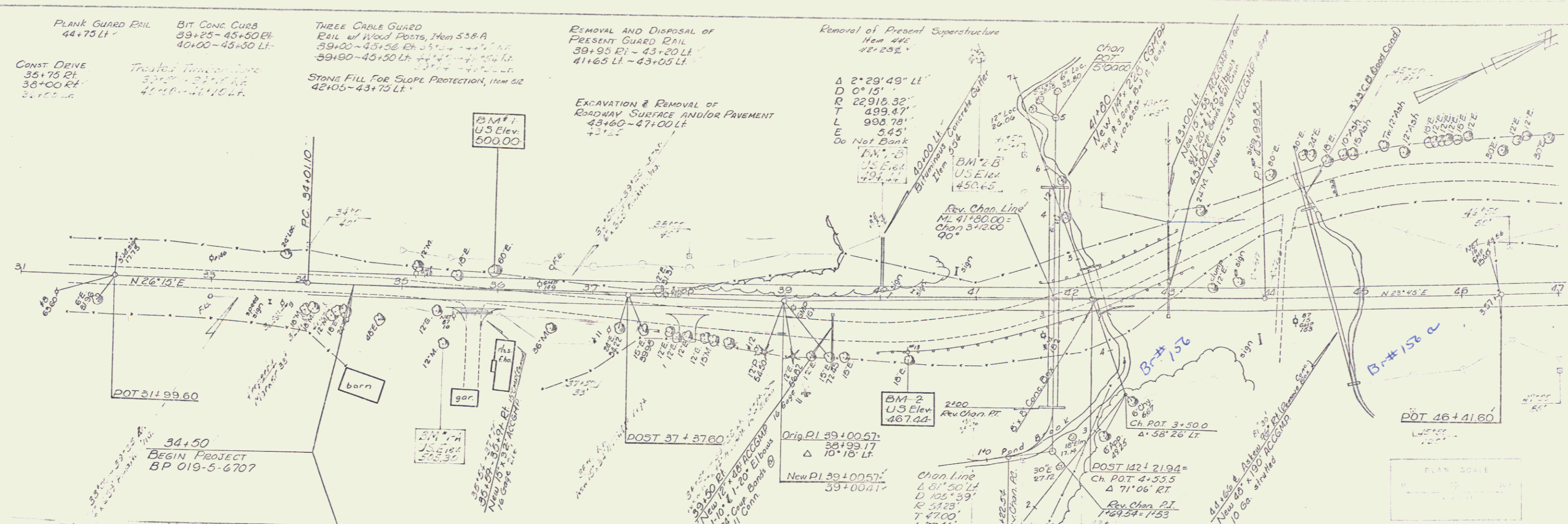
APPROVED: [Signature]
DIRECTOR, DEPT. OF TRANSPORTATION
DATE: 3-29-67

3/21/67

BP 08-5-6707

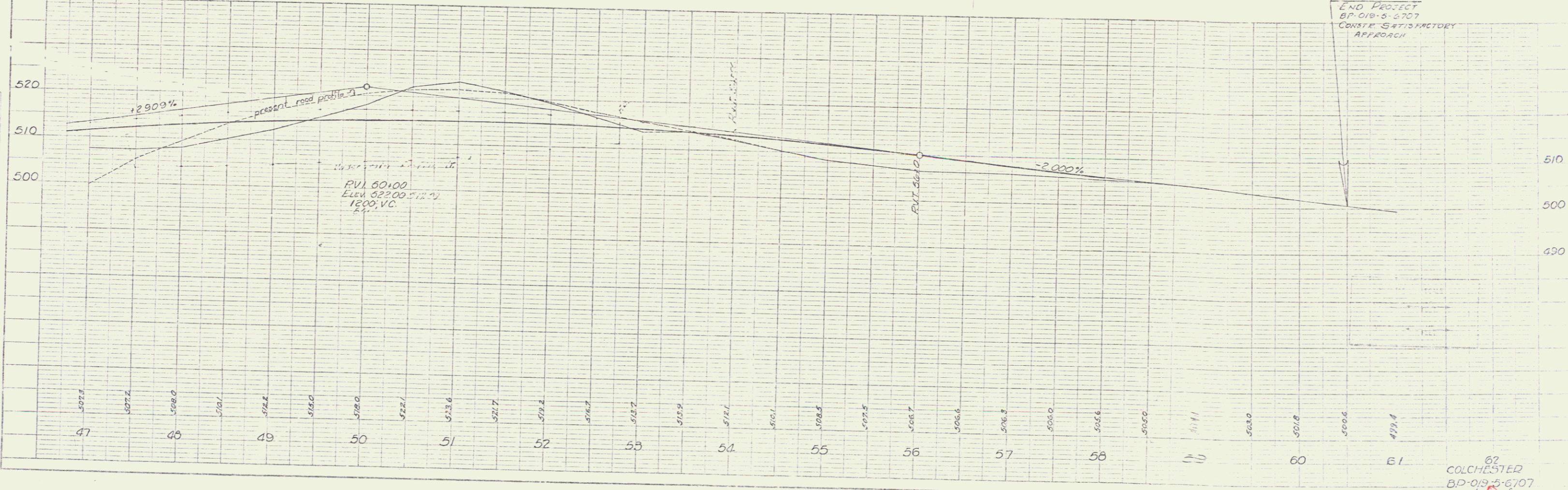
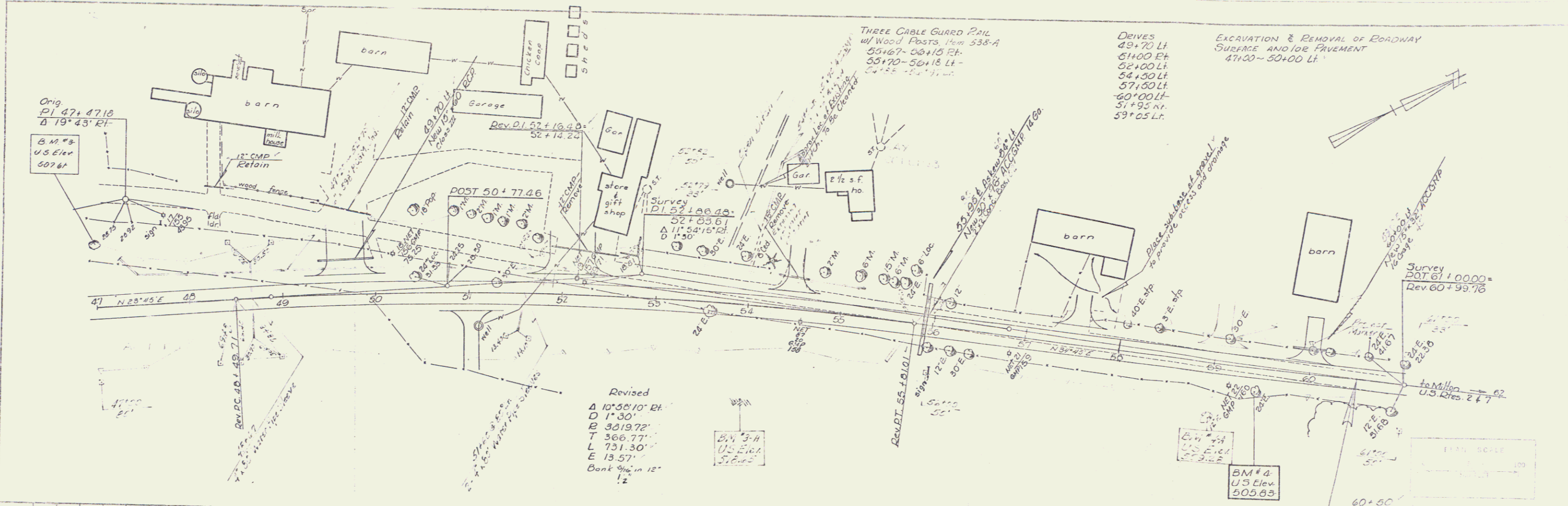
STEARNS R. JENKINS
US 7





PLAN
 DATE: 11/87
 DRAWN BY: [Signature]
 CHECKED BY: [Signature]
 NO. 1187

PROFILE
 DATE: 1/87
 DRAWN BY: [Signature]
 CHECKED BY: [Signature]
 NO. 1187



PLANNED BY: [Signature]
 CHECKED BY: [Signature]
 DATE: 11/87

67
 COLCHESTER
 BP 018-5-6707
 Sheet 1 of 17

5