

STATE OF VERMONT
DEPARTMENT OF HIGHWAYS

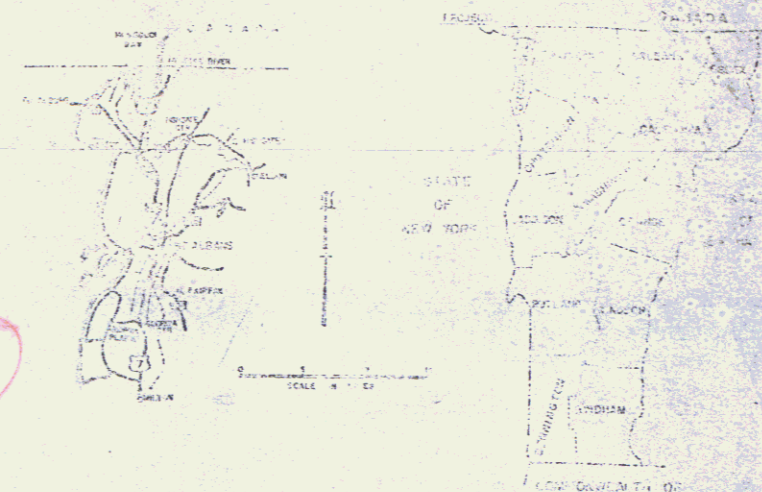
RESURVEY

GEORGIA-ST. ALBANS


Pin# 99R387

PLAN OF RESURVEY OF PORTION OF ROUTE U.S. 7, IN THE TOWNS
OF GEORGIA AND ST. ALBANS FROM THE VICINITY OF GEORGIA CENTER
NORTHERLY TO THE ST. ALBANS CITY LIMITS - 1956

Project No. Resurvey/1956



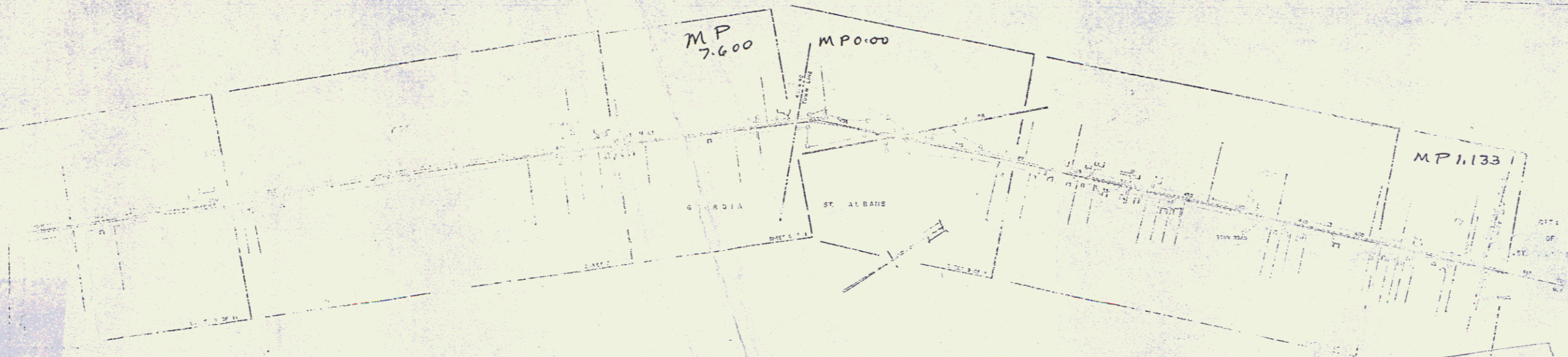
MP 3.65



MP 7.600

MP 0+00

MP 1.133



RIGHT-OF-WAY DIVISION
TOWN OF ST. ALBANS
PERPETUAL
To Board of 057
(To Be Returned To R.O.W. Division)

1/1/56

Checked 4/12/56
MLW