

- INDEX OF SHEETS**
1. TITLE SHEET
  2. TYPICAL CROSS SECTION of IMPROVEMENT  
3" Bituminous Concrete Pavement, Item 361-B, Mod.
  3. DRAINAGE AND ITEM QUANTITY SHEET
  4. EARTHWORK SHEET
  - 5-8. LAYOUT and PROFILE SHEETS
  9. B-1 BANKING TABLES
  10. B-5 TYPICAL SLOPE GRADING
  11. B-2 HEADWALLS
  12. B-3 JUTE MATTING
  13. D-4 FLUERING BASINS
  14. D-8 OROP INLETS
  15. E-1 HARRICADED SIGNS & LIGHTS
  16. E-3 CONSTRUCTION IDENTIFICATION SIGNS
  17. G-3 THREE CABLE GUARD RAIL
  18. G-4 PLATE GUARD RAIL
  19. J-1 PROJECT AND BOUNDARY MARKERS
  20. BLANK
  - 21-28. CROSS SECTIONS

STATE OF VERMONT  
DEPARTMENT OF HIGHWAYS  
**PROPOSED IMPROVEMENT**

**TOWN OF SPRINGFIELD**  
COUNTY OF WINDSOR  
**U.S. ROUTE 5**

**WHITE RIVER JCT. - BELLOWS FALLS ROAD**

BEGINNING AT A POINT 0.068 MILE WESTERLY OF THE NH.-VT. BOUNDARY AND EXTENDING NORTHWESTERLY 0.316 MILE.  
LENGTH OF ROADWAY 1652 FEET = 0.313 MILE  
LENGTH OF RR CROSSING 14 FEET = 0.003 MILE  
LENGTH OF PROJECT 1666 FEET = 0.316 MILE


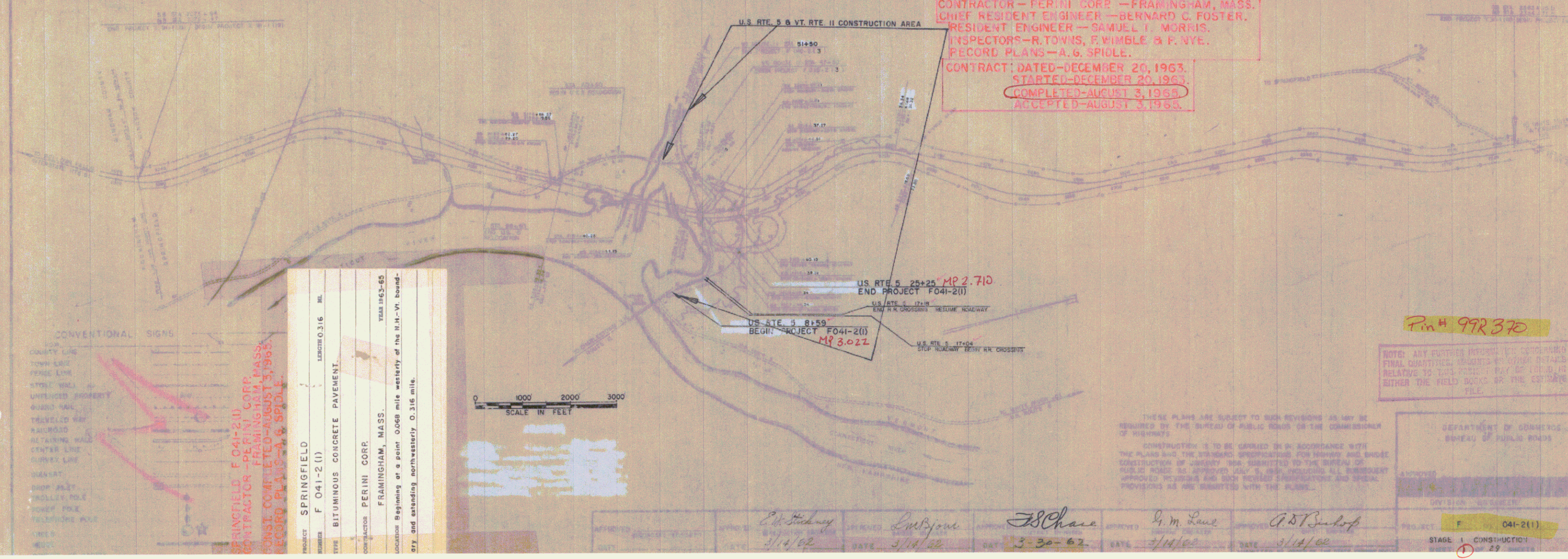
DOT 1958	1400
DOT 1975 (EST)	2340
DIV 1975	339
D	58%
T	-4 1/2%
V	30

PROJECT NAME & NUMBER TYPE PAVEMENT AREA  
SPRINGFIELD F041-2(1) BIT. CONC. PAVT. 3640 S.Y.  
RECORD PLANS  
MATERIALS

SUBBASE OF GRAVEL - WEIRZICKI PIT - CHARLESTOWN, N.H.  
SUBBASE OF SAND - HOWE PIT - SPRINGFIELD, VT.  
SUBBASE OF CRUSHED ROCK - PADDOCK QUARRY - SPRINGFIELD, VT.  
GRAVEL BACKFILL - FISK PIT - CHARLESTOWN, N.H.  
PLANT MIXED CRUSHED GRAVEL BASE COURSE - L.M. FIKS (PLANT) - WEST LEBANON, N.H.  
CRUSHED STONE SHOULDERS - PADDOCK QUARRY - SPRINGFIELD, VT.  
PEA STONE & STONE CRITS - BASSO QUARRY (PERINI CRUSHER) - SPRINGFIELD, VT.


REFINED TAR - WITCO CHEMICAL CO. - CAMBRIDGE, MASS.  
ASPHALT - HUMBLE OIL & REFINING CO. - EVERETT, MASS.  
BITUMINOUS CONCRETE PAVEMENT - L.M. FIKS (PLANT) - WEST LEBANON, N.H. & COLD RIVER HOT MIX - NEWALPOLE, N.H.  
CONCRETE CLASS 'B' - CHARLESTOWN READY MIX INC. - CHARLESTOWN, N.H.  
REINFORCING STEEL - BETHLEHEM STEEL CO. - ALBANY, N.Y.  
REINFORCED CONCRETE PIPE - HUME PIPE OF NEW ENGLAND INC. - WINDSOR, VT.  
METAL PIPE CULVERTS - NORTHEASTERN CULVERT CORP. - WESTMINSTER, VT.  
THREE CABLE GUARD RAIL W/ STEEL POSTS, WOOD GUIDE & STEEL MARKER POSTS - S.T. GRISWOLD & CO., INC. - WILLISTON, VT.  
JUTE MATTING - BELTON BAGGING CO. - FARMINGTON, ME.  
CONTRACTOR - PERINI CORP. - FRAMINGHAM, MASS.  
CHIEF RESIDENT ENGINEER - BERNARD C. FOSTER.  
RESIDENT ENGINEER - SAMUEL T. MORRIS.  
INSPECTORS - R. TOWNS, F. WIMBLE & F. NYE.  
RECORD PLANS - A. G. SPIDLE.

CONTRACT DATED - DECEMBER 20, 1963.  
STARTED - DECEMBER 20, 1963.  
COMPLETED - AUGUST 3, 1965.  
ACCEPTED - AUGUST 3, 1965.



SPRINGFIELD F041-2(1)  
CONTRACTOR - PERINI CORP., FRAMINGHAM, MASS.  
CONST. COMPLETED - AUGUST 3, 1965.  
RECORD PLANS - A. G. SPIDLE.

PROJECT	SPRINGFIELD
NUMBER	F 041-2(1)
LENGTH	0.316 MI.
TYPE	BITUMINOUS CONCRETE PAVEMENT.
CONTRACTOR	PERINI CORP.
LOCATION	FRAMINGHAM, MASS.
LOCATION	Location Beginning at a point 0.068 mile westerly of the N.H.-Vt. boundary and extending northwesterly 0.316 mile.
DATE	1965-85



APPROVED: [Signature] DATE: 3/14/62  
APPROVED: [Signature] DATE: 3/14/62  
APPROVED: [Signature] DATE: 3-30-62  
APPROVED: [Signature] DATE: 3/14/62  
APPROVED: [Signature] DATE: 3/14/62

Pin# 99R370  
NOTE: ANY FURTHER REVISIONS OR CORRECTIONS FINAL QUANTITIES SHOWN IN OTHER DETAILS RELATIVE TO THIS PROJECT MAY BE OBTAINED EITHER THE FIELD BOOKS OR THE CONTRACT FILE.

DEPARTMENT OF HIGHWAYS  
BUREAU OF PUBLIC ROADS

PROJECT: F 041-2(1)  
STAGE: 1 CONSTRUCTION  
DATE: 3/14/62