
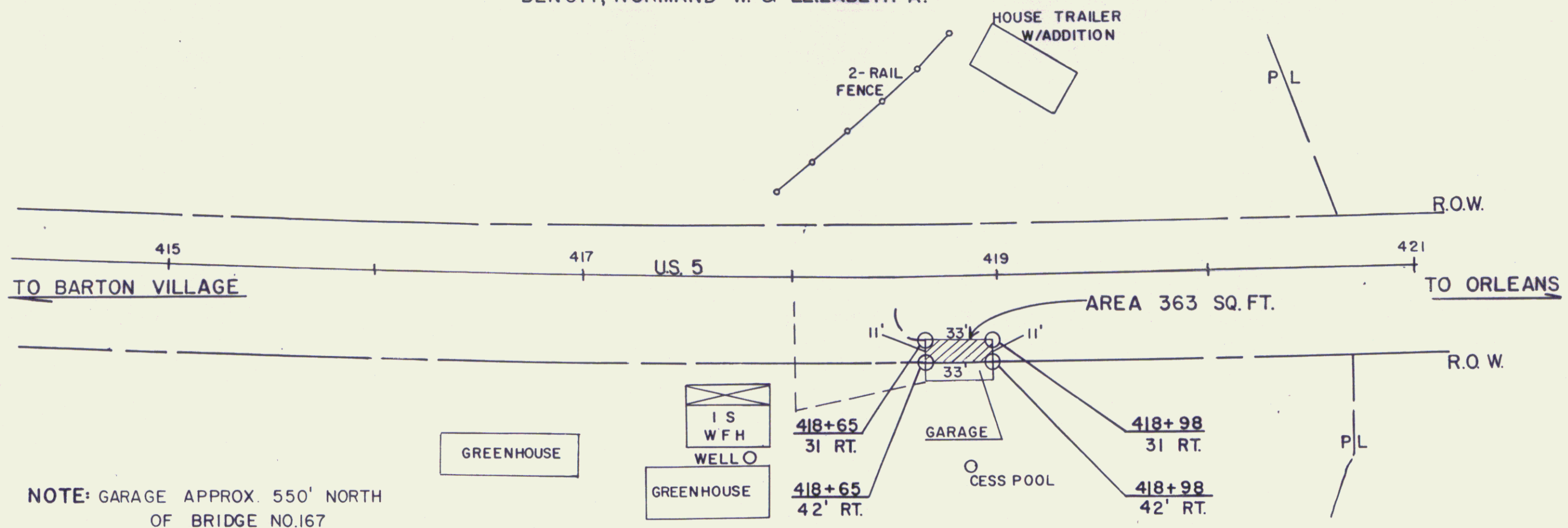


STATE OF VERMONT FROM N.W. BENOIT & E.A. BENOIT
BY WDOE ON 5/8/78 RECORDED IN BARTON T.C.
BK 61/299-300

MP 0795




BENOIT, NORMAND W. & ELIZABETH A.



NOTE: GARAGE APPROX. 550' NORTH
OF BRIDGE NO.167

STATE OF VERMONT TO
ELLIOTT, HARLAND W. & NATALIE M.
BY WDOE ON 5/10/78 IN BK 61/324-26

SCALE 1" = 50'



STATE OF VERMONT AGENCY OF TRANSPORTATION		
TOWN OF BARTON		
PROJECT BARTON	TQS 0113 (1)	
APPROX SCALE 1" = 50'	DATE 4/20/78	DRAWN BY FJM
SHEET NAME 21B		19