

INDEX OF SHEETS

STATE OF VERMONT DEPARTMENT OF HIGHWAYS



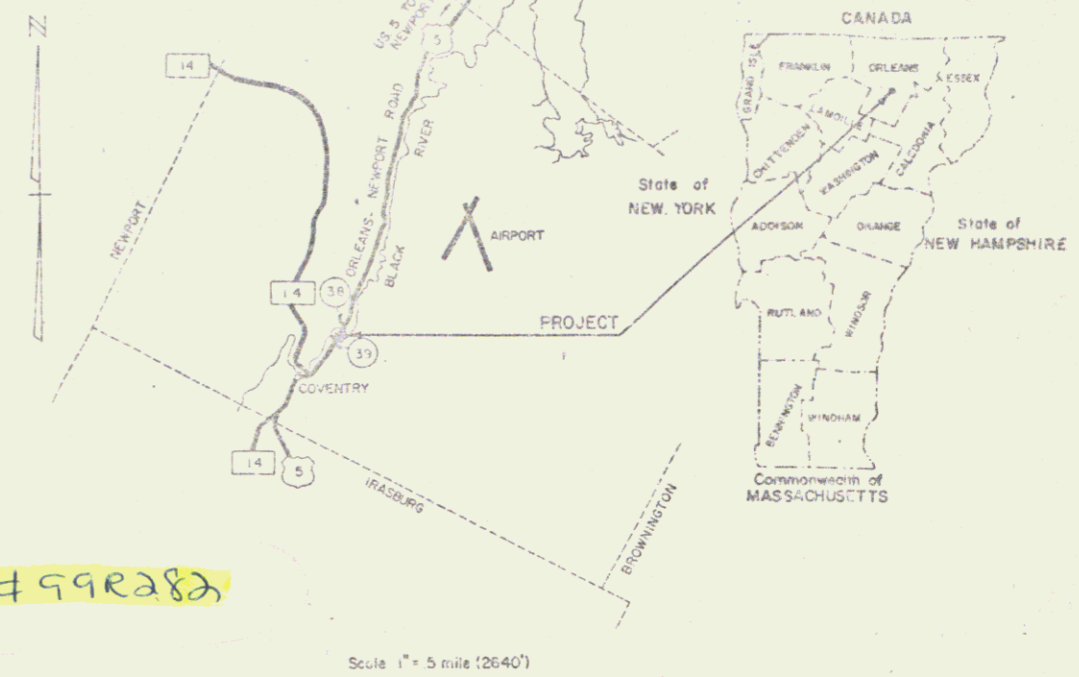
PROPOSED IMPROVEMENT TOWN OF COVENTRY COUNTY OF ORLEANS U.S. ROUTE 5

Pin # 99R282

ORLEANS-NEWPORT ROAD

Beginning at a point approximately 1.037 miles northerly of the
Irasburg town line and extending northeasterly 0.142 miles.

LENGTH OF ROADWAY	FT	0.000 MILE
LENGTH OF BRIDGE	FT	0.000 MILE
LENGTH OF PROJECT	750.00 FT	0.142 MILE
LENGTH OF R.O.W.	900.00 FT	0.170 MILE
1979 ADT		125
1979 DHV		180
1999 ADT		190
1999 DHV		240
D		67%
T		5%



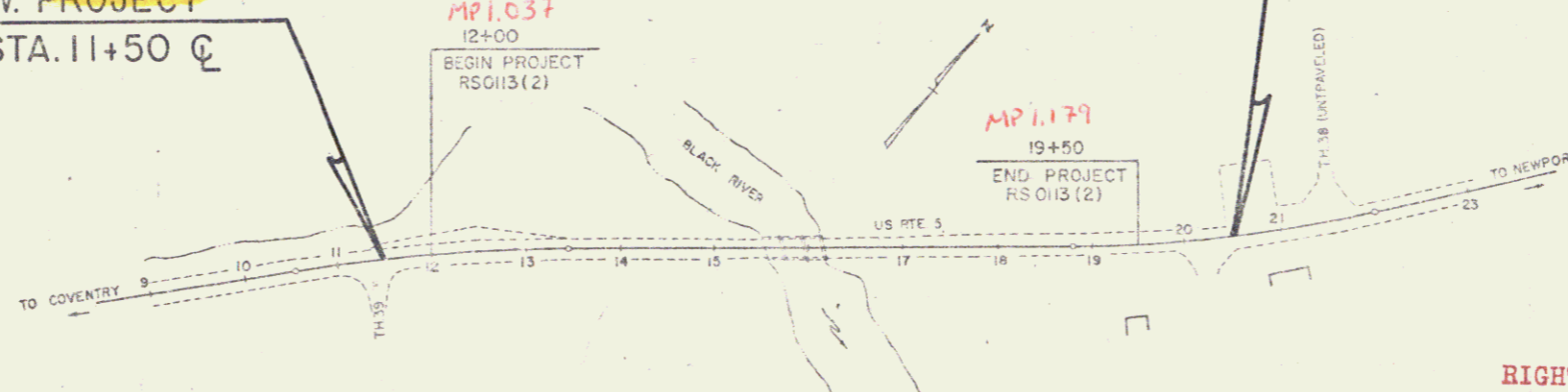
R.O.W. PLANS

BEGIN R.O.W. PROJECT
RS 0113(2) STA. 11+50 C

MP 1.037
12+00
BEGIN PROJECT
RS 0113(2)

MP 1.179
19+80
END PROJECT
RS 0113(2)

END R.O.W. PROJECT
RS 0113(2) STA. 20+50 C

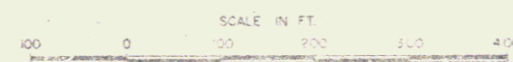


CONVENTIONAL SIGNS

COUNTY LINE	---
TOWN LINE	- - - -
LIMITS OF ACCESS	—○—○—
POINT OF ACCESS	X
FENCE LINE	— — — —
STONE WALL	— — — —
TRAVELED WAY	— — — —
GUARD RAIL	— — — —
RAILROAD	— — — —
SURVEY LINE	— — — —
CULVERT	— — — —
POWER POLE	○
TELEPHONE POLE	○
TREES	○
CENTRAL OF ACCESS	///
PROPERTY LINE	— — — —
R.O.W. TAKING LINE	— — — —
SLOPE RIGHT	—○—○—
TOP OF CUT	—○—○—
TOE OF SLOPE	—○—○—

DATUM

VERTICAL	_____
HORIZONTAL	_____



RIGHT-OF-WAY DIVISION
TOWN FILE
PERPETUAL
Town of US Rt 5
(To Be Returned To R.O.W. Division)

DEC 21 1981

These plans are subject to such engineering changes as may be required by the Federal Highway Administration or the Director of Engineering & Construction. Construction is to be carried in accordance with these plans and the Standard Specifications for Highway Construction. No part of these plans and drawings shall be used for any other project, including all subsequent revisions and amendments, without the written approval of the State of Vermont.

SUBMITTED BY ORDER OF THE STATE TRANSPORTATION BOARD

APPROVED: _____
DIRECTOR OF ENGINEERING AND CONSTRUCTION

FEDERAL HIGHWAY ADMINISTRATION

APPROVED: _____
DIVISION ADMINISTRATION

PROJECT RS 0113(2)

DATE 1-4-81

APPROVED: _____
CHIEF, PROPERTY ADMINISTRATION

DATE _____