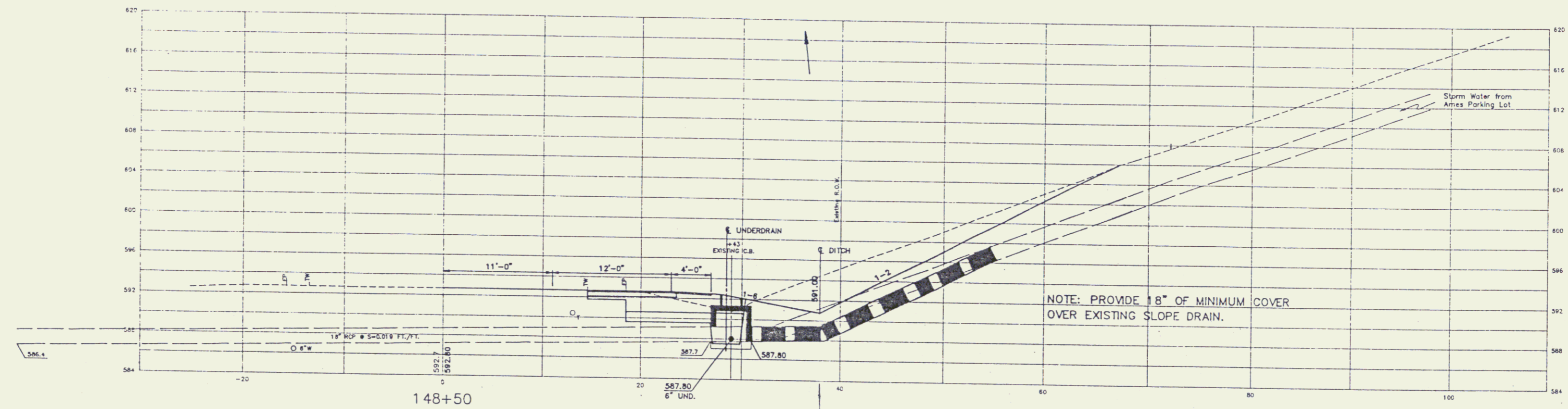
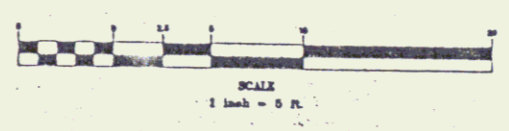
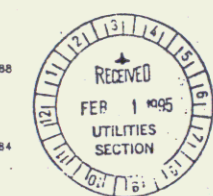


STA. 148+43 RT. 30' TO STA. 149+75 RT. 28.5'
 CONST. 130"x6" UNDERDRAIN (TIE TO EXISTING D.I.
 AT STA. 143+43 RT.29')



STA. 148+43 RT. 30' TO 55'
 RE-CONSTRUCT EXISTING D.I. TO A
 DRAINAGE MANHOLE
 RE-CONST. 25"x18" CMP SLOPE DRAIN
 AND RE-CONNECT TO EXISTING DRAINAGE STRUCTURE.

NOTE
 THE UTILITY LOCATIONS SHOWN ON THE PLANS ARE APPROXIMATE AND HAVE BEEN PLOTTED BASED ON INFORMATION OBTAINED FROM RECORD PLANS. UNDERGROUND TELEPHONE HAS BEEN PLOTTED WITH AN ASSUMED DEPTH OF COVER OF 24". WATER LINES HAVE BEEN PLOTTED WITH AN ASSUMED DEPTH OF COVER OF 5'-0".



NO.	DATE	REVISIONS	BY	CHK'D



MURPHY PROPERTIES, INC.
 PRICE CHOPPER SUPERMARKET
 ST. JOHNSBURY, VERMONT

CROSS SECTIONS

DRAWN BY	GNS	DATE	JAN. 16, 1995
CHECKED BY	R13524P	PROJECT NO.	R13524P
SCALE	AS SHOWN	SHEET NO.	18 OF 21

JAN 27 1995

THE CONTRACTOR SHALL NOTIFY "DIGSAFE" AT (800) 225-4977 PRIOR TO ANY EXCAVATION.